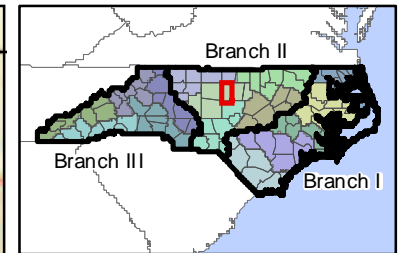
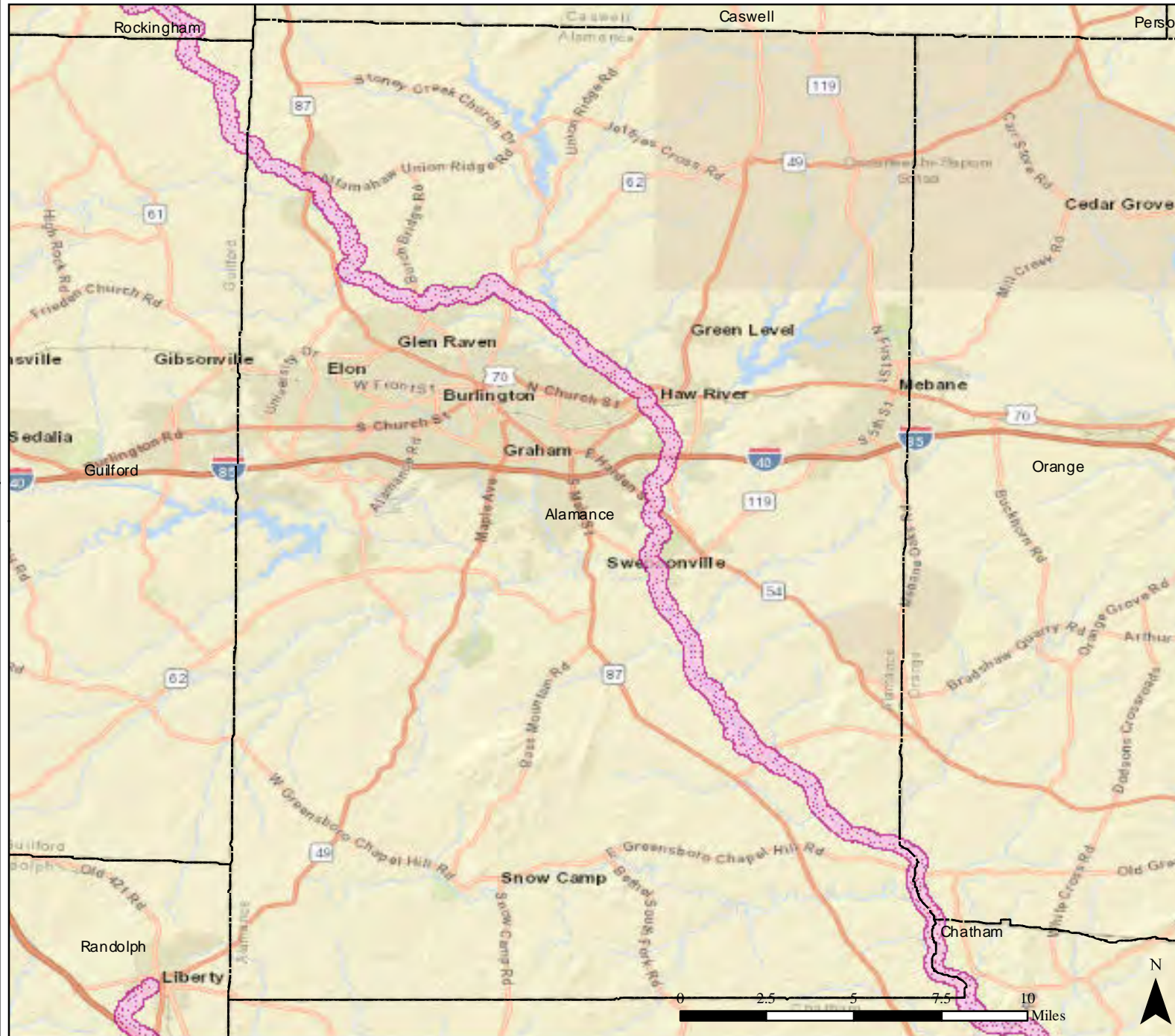


FEMA-3380-EM-NC, Mosquito Spray Areas: Alamance County

Incident: Hurricane Matthew



Data Layer / Map Description:

This map details mosquito spray areas in North Carolina Counties.

Legend

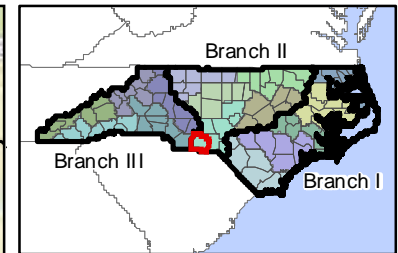
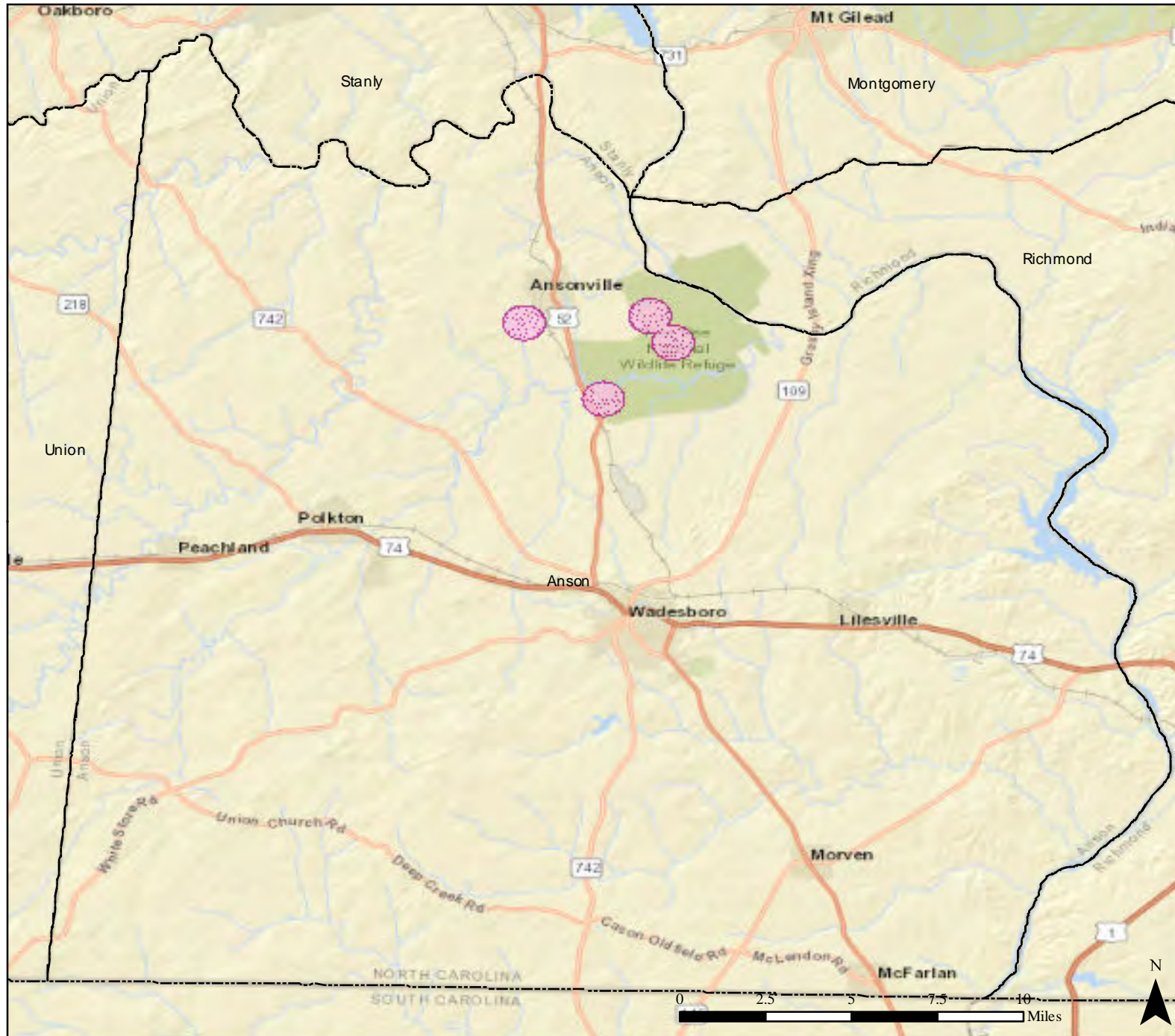
- County
- No Spray Area

Data Sources:
FEMA, ESRI, NC DHHS
Coordinate System: GCS WGS 1984
Datum: WGS 1984
Units: Degree

Date: 10/9/2016

FEMA-3380-EM-NC, Mosquito Spray Areas: Anson County

Incident: Hurricane Matthew



Data Layer / Map Description:

This map details mosquito spray areas in North Carolina Counties.

Legend

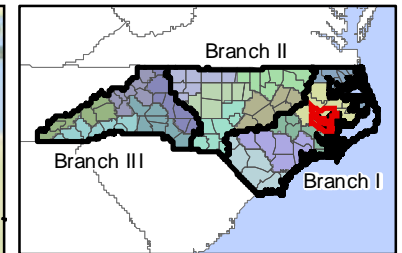
- County
- No Spray Area

Data Sources:
FEMA, ESRI, NC DHHS
Coordinate System: GCS WGS 1984
Datum: WGS 1984
Units: Degree

Date: 10/9/2016

FEMA-3380-EM-NC, Mosquito Spray Areas: Beaufort County

Incident: Hurricane Matthew



Data Layer / Map Description:

This map details mosquito spray areas in North Carolina Counties.

Legend

- County
- No Spray Area

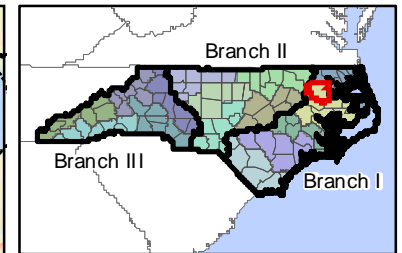
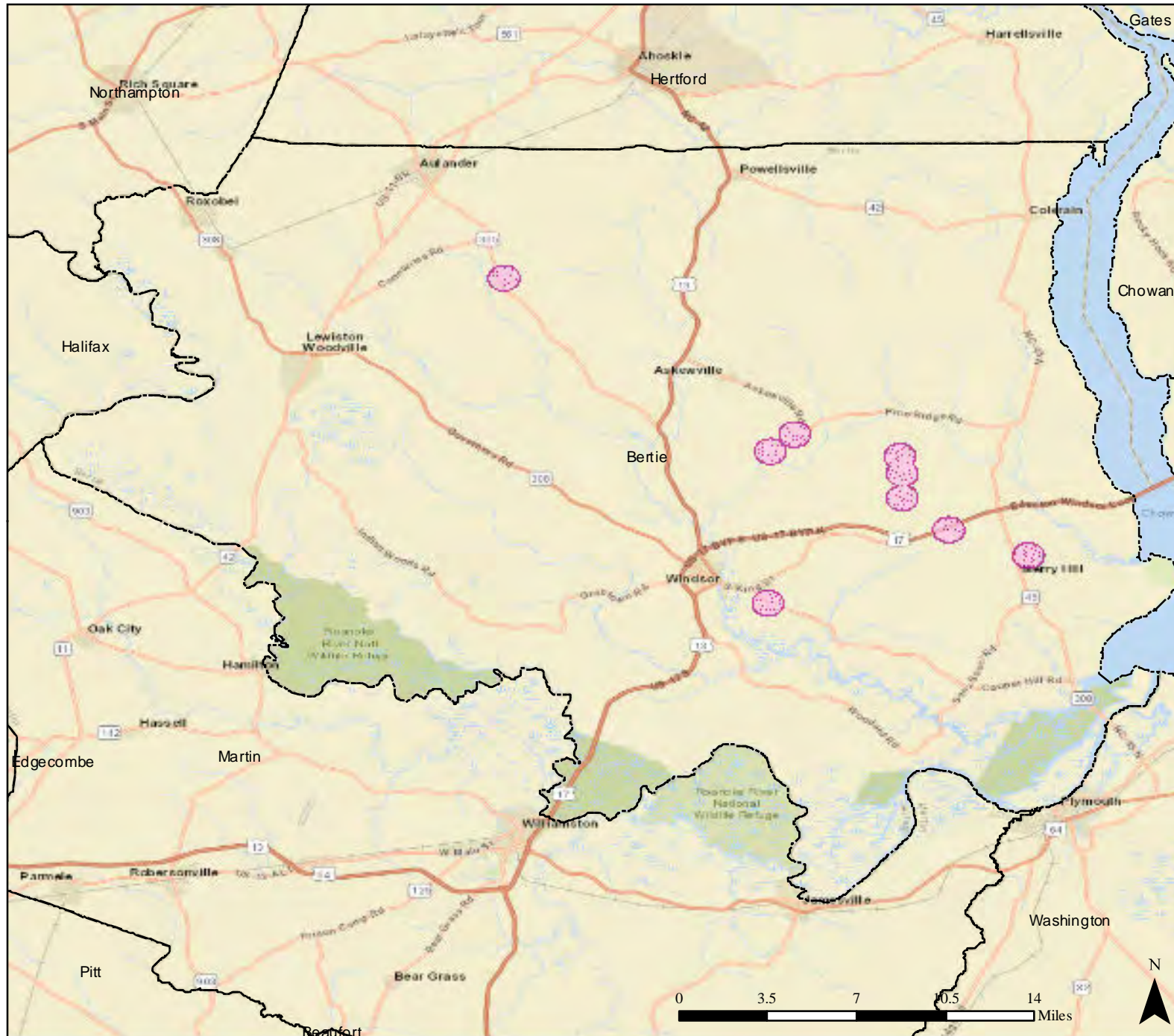
Data Sources:
FEMA, ESRI, NC DHHS
Coordinate System: GCS WGS 1984
Datum: WGS 1984
Units: Degree

Date: 10/9/2016



FEMA-3380-EM-NC, Mosquito Spray Areas: Bertie County

Incident: Hurricane Matthew



Data Layer / Map Description:

This map details mosquito spray areas in North Carolina Counties.

Legend

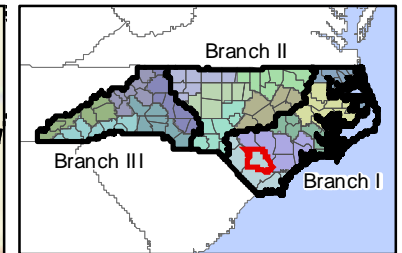
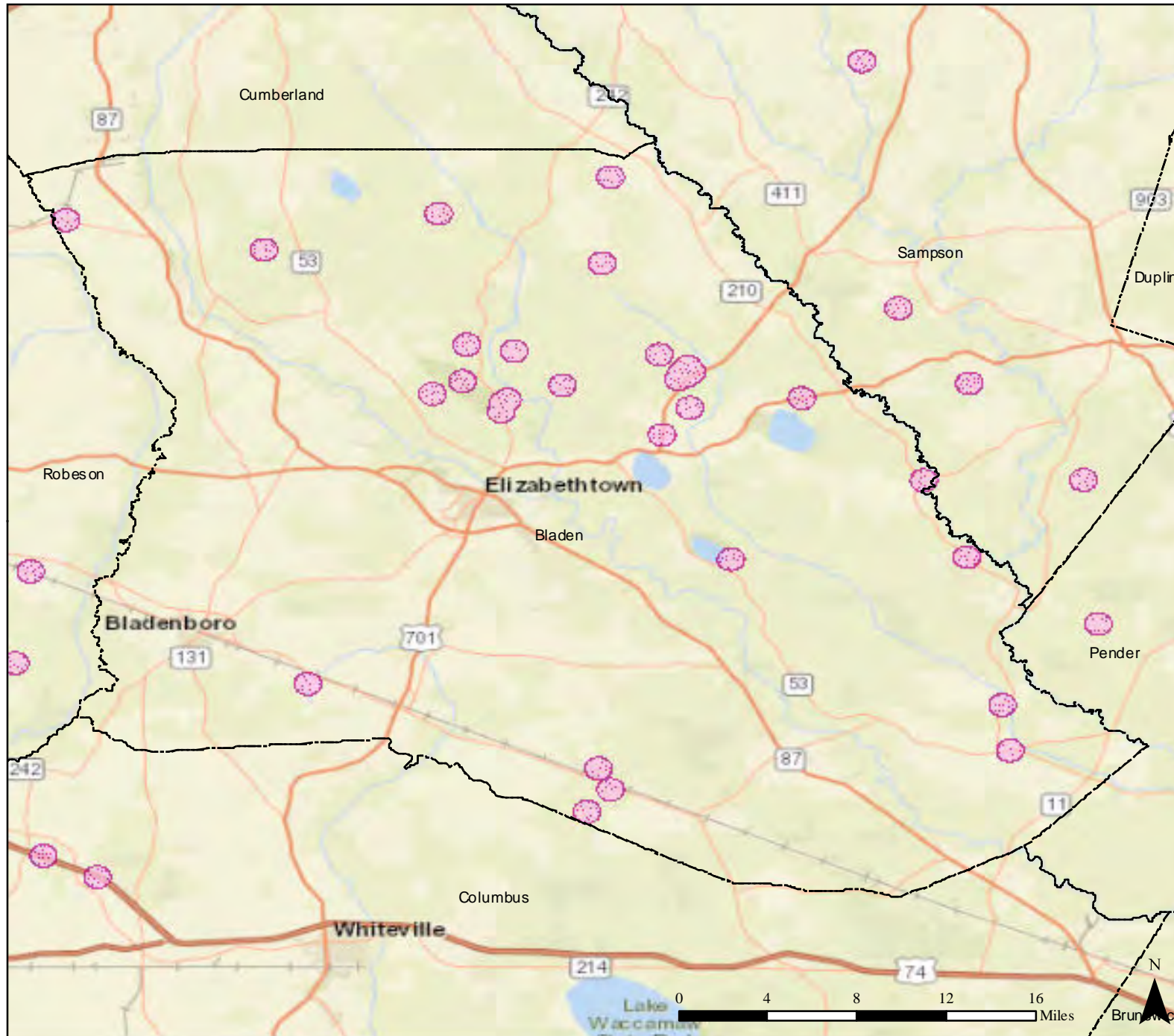
- County
- No Spray Area

Data Sources:
FEMA, ESRI, NC DHHS
Coordinate System: GCS WGS 1984
Datum: WGS 1984
Units: Degree

Date: 10/9/2016

FEMA-3380-EM-NC, Mosquito Spray Areas: Bladen County

Incident: Hurricane Matthew



Data Layer / Map Description:

This map details mosquito spray areas in North Carolina Counties.

Legend

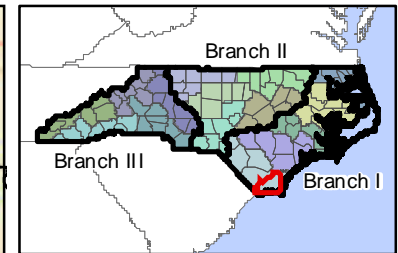
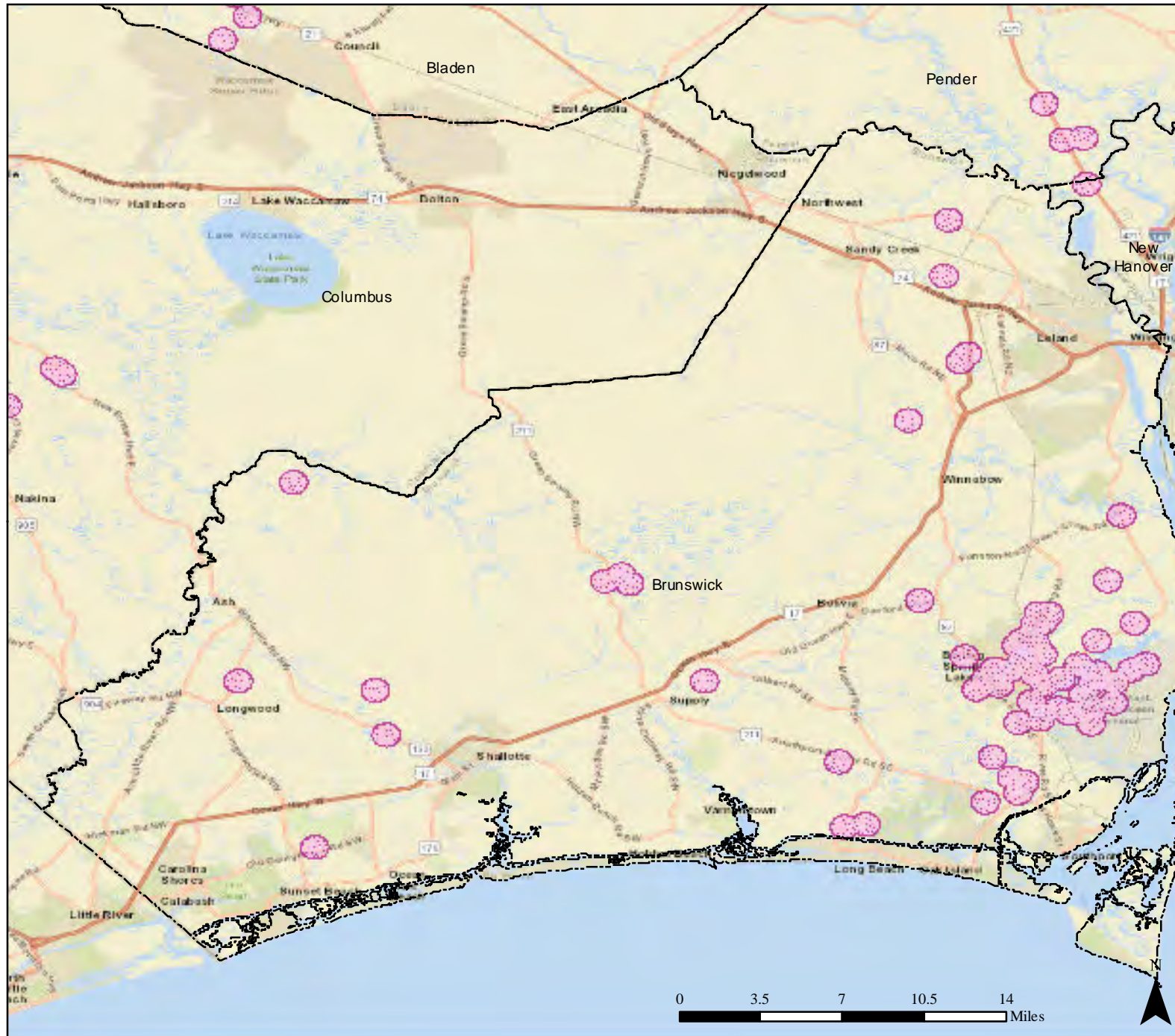
- County
- No Spray Area

Data Sources:
FEMA, ESRI, NC DHHS
Coordinate System: GCS WGS 1984
Datum: WGS 1984
Units: Degree

Date: 10/9/2016

FEMA-3380-EM-NC, MosquitoSpray Areas: Brunswick County

Incident: Hurricane Matthew



Data Layer / Map Description:

This map details mosquito spray areas in North Carolina Counties.

Legend

- County
- No Spray Area

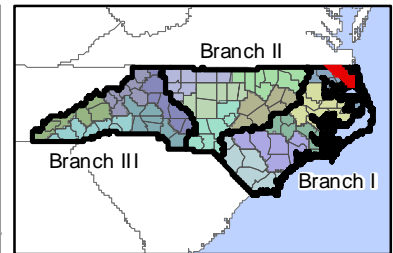
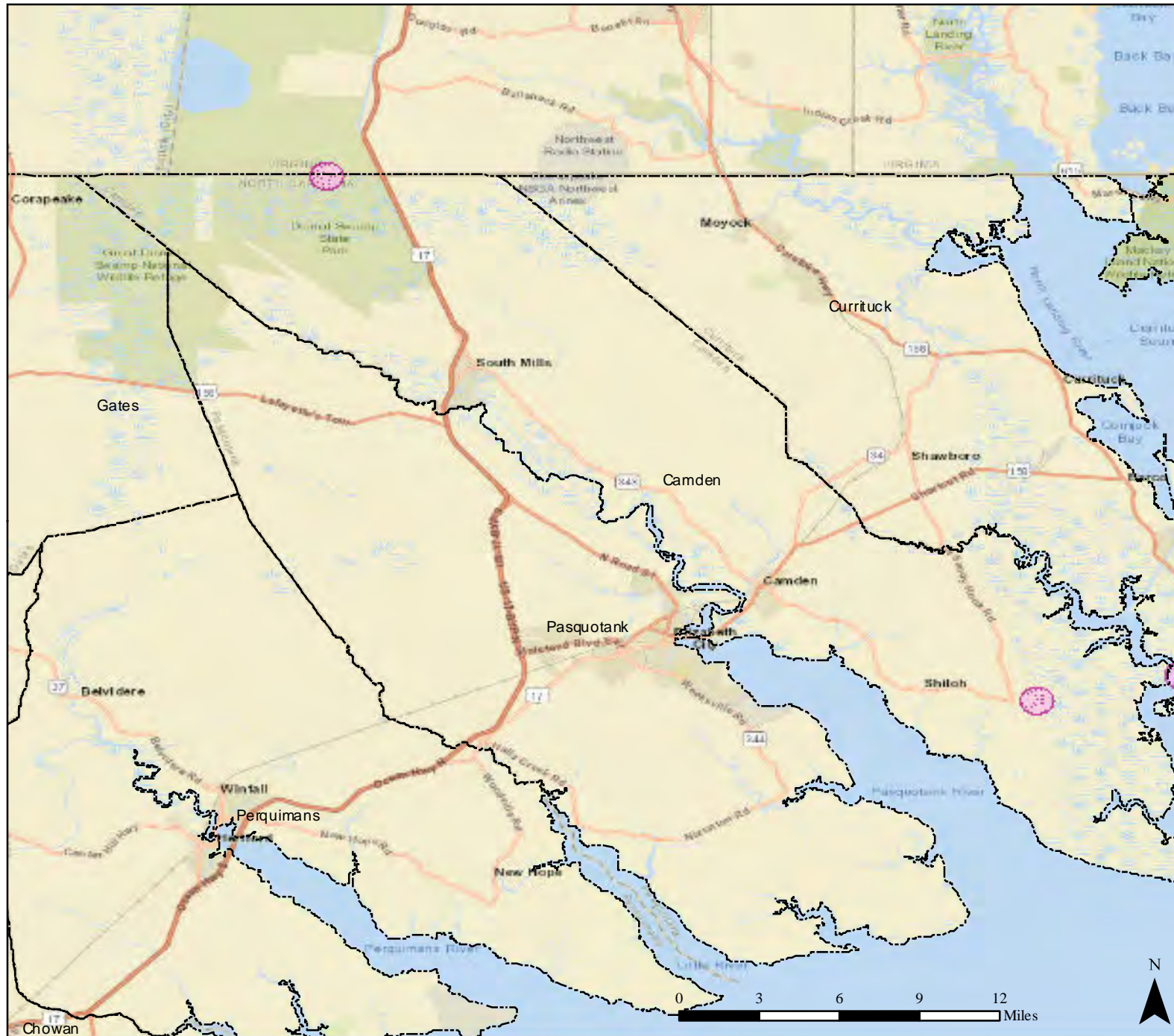
Data Sources:
FEMA, ESRI, NC DHHS
Coordinate System: GCS WGS 1984
Datum: WGS 1984
Units: Degree



Date: 10/9/2016

FEMA-3380-EM-NC, Mosquito Spray Areas: Camden County

Incident: Hurricane Matthew



Data Layer / Map Description:

This map details mosquito spray areas in North Carolina Counties.

Legend

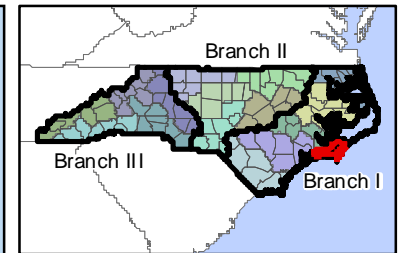
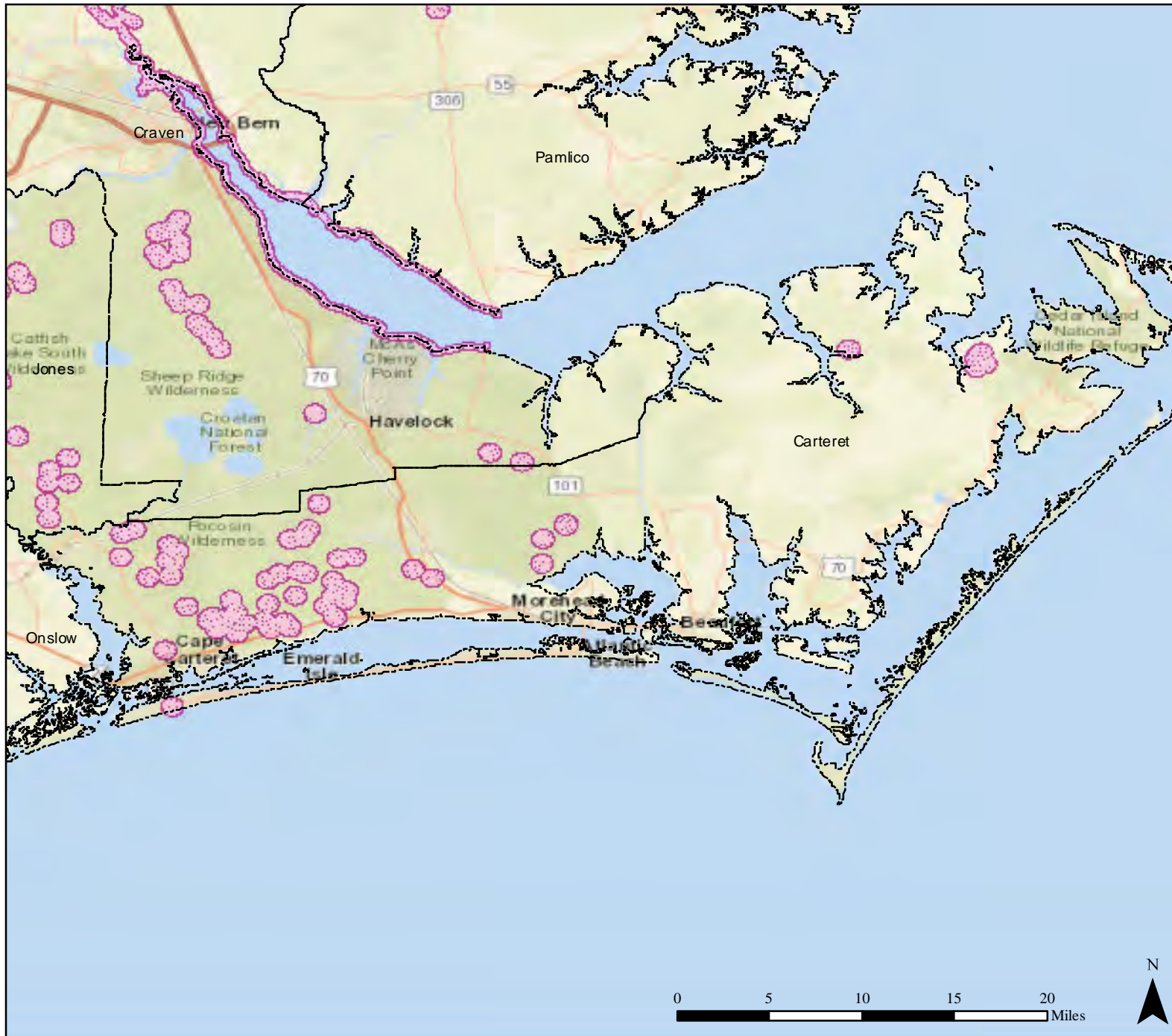
- County
- No Spray Area

Data Sources:
FEMA, ESRI, NC DHHS
Coordinate System: GCS WGS 1984
Datum: WGS 1984
Units: Degree

Date: 10/9/2016

FEMA-3380-EM-NC, Mosquito Spray Areas: Carteret County

Incident: Hurricane Matthew



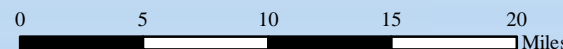
Data Layer / Map Description:

This map details mosquito spray areas in North Carolina Counties.

Legend

- County
- No Spray Area

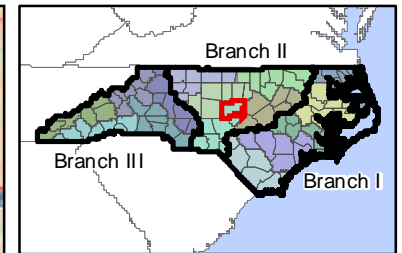
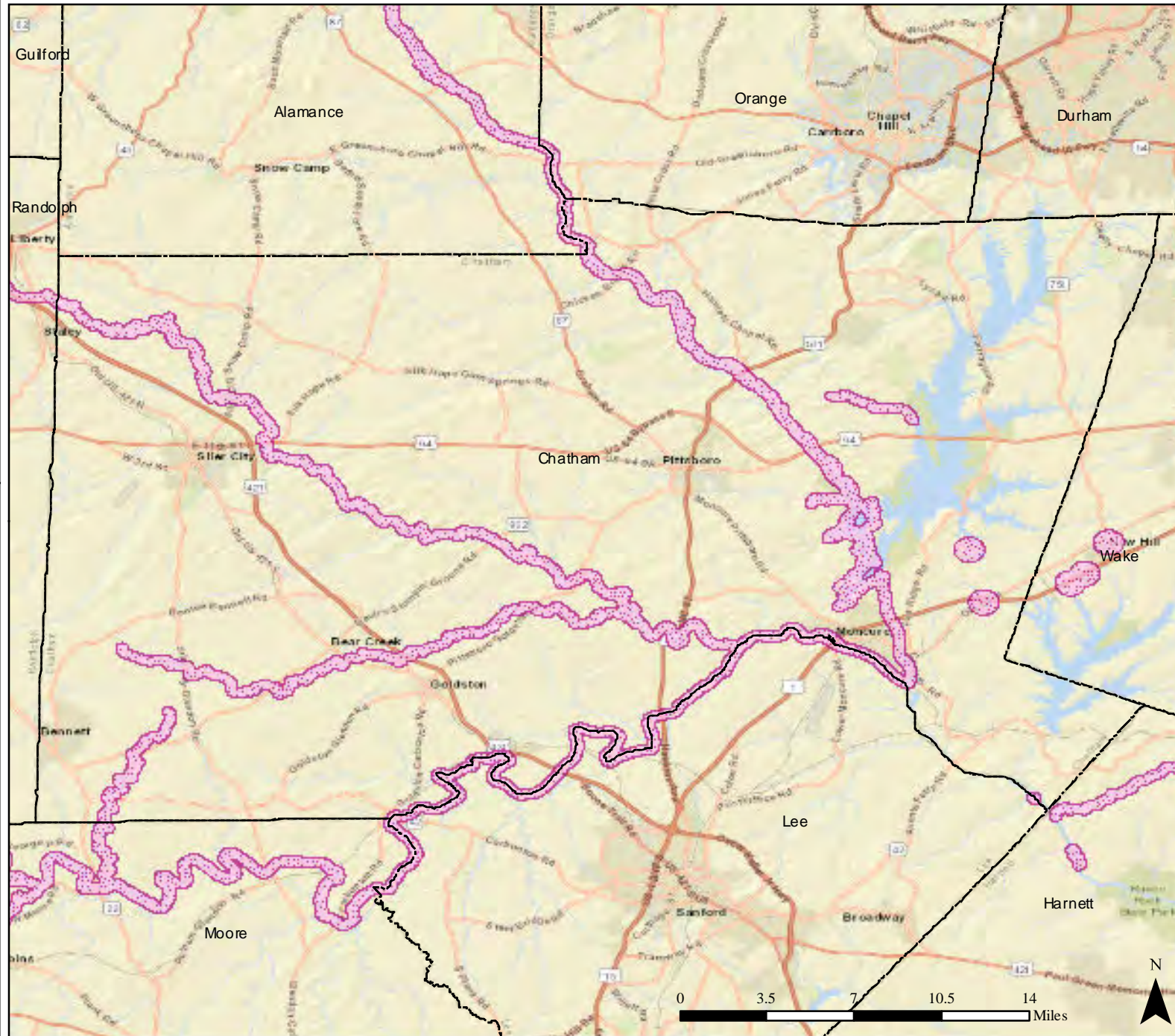
Data Sources:
FEMA, ESRI, NC DHHS
Coordinate System: GCS WGS 1984
Datum: WGS 1984
Units: Degree



Date: 10/9/2016

FEMA-3380-EM-NC, Mosquito Spray Areas: Chatham County

Incident: Hurricane Matthew



Data Layer / Map Description:

This map details mosquito spray areas in North Carolina Counties.

Legend

- County
- No Spray Area

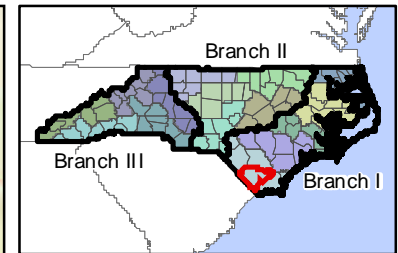
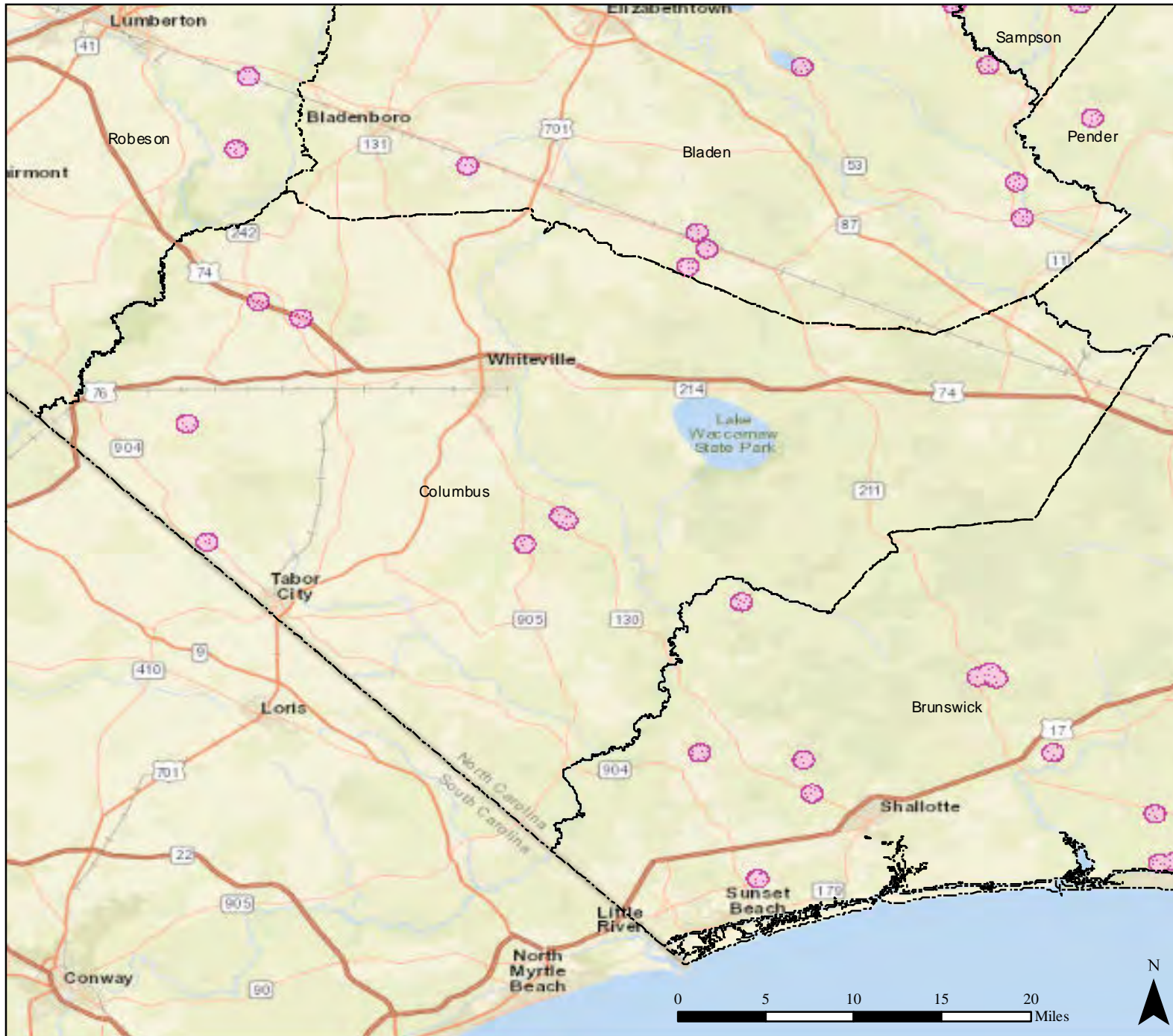
Data Sources:
FEMA, ESRI, NC DHHS
Coordinate System: GCS WGS 1984
Datum: WGS 1984
Units: Degree



Date: 10/9/2016

FEMA-3380-EM-NC, Mosquito Spray Areas: Columbus County

Incident: Hurricane Matthew



Data Layer / Map Description:

This map details mosquito spray areas in North Carolina Counties.

Legend

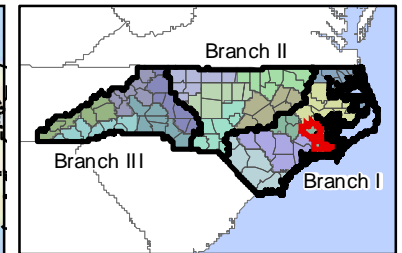
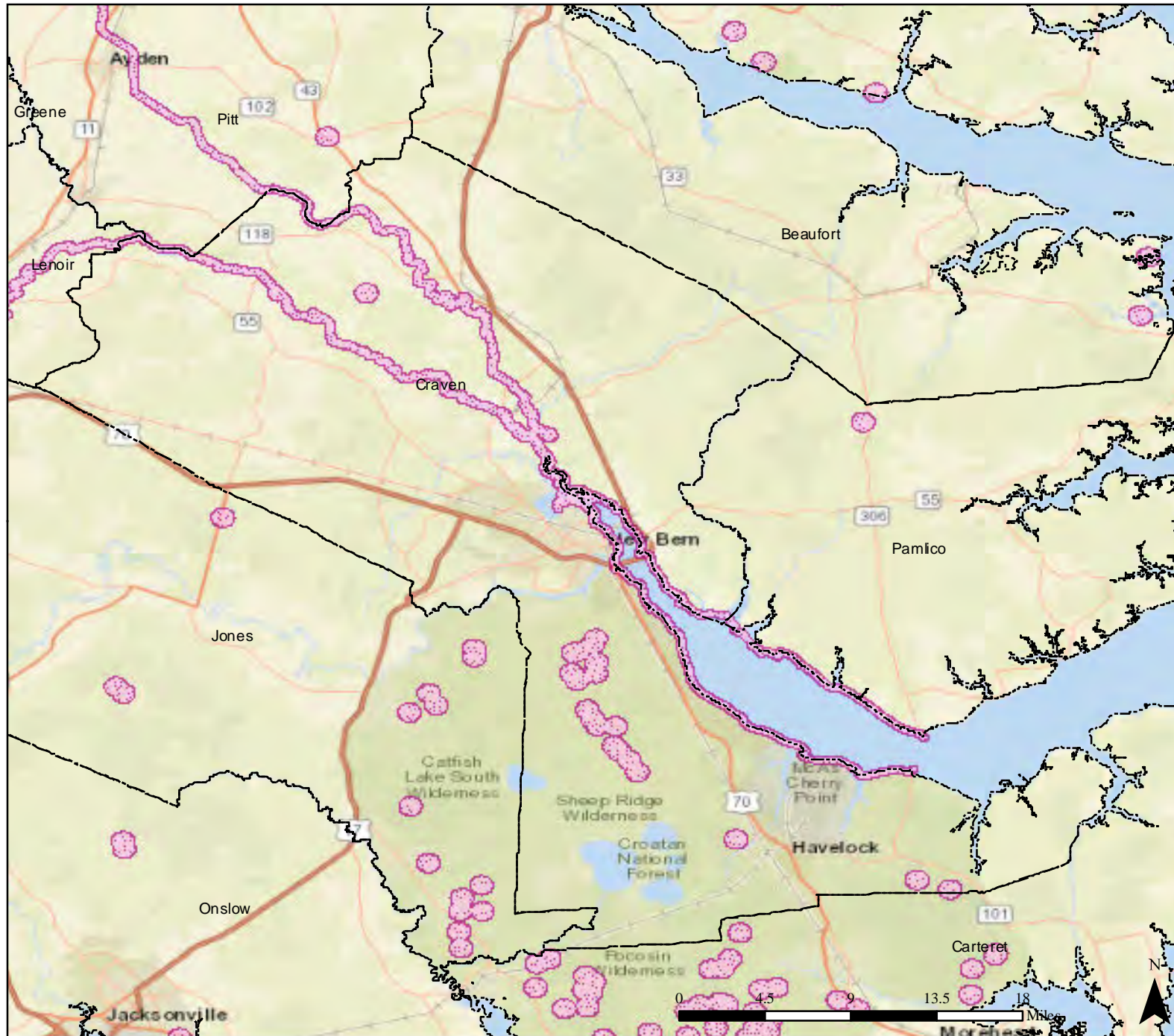
- County
- No Spray Area

Data Sources:
FEMA, ESRI, NC DHHS
Coordinate System: GCS WGS 1984
Datum: WGS 1984
Units: Degree

Date: 10/9/2016

FEMA-3380-EM-NC, Mosquito Spray Areas: Craven County

Incident: Hurricane Matthew



Data Layer / Map Description:

This map details mosquito spray areas in North Carolina Counties.

Legend

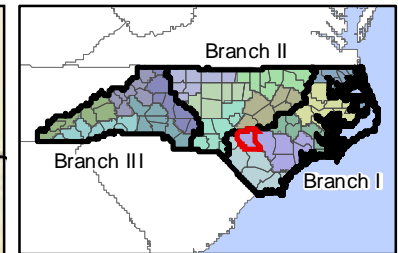
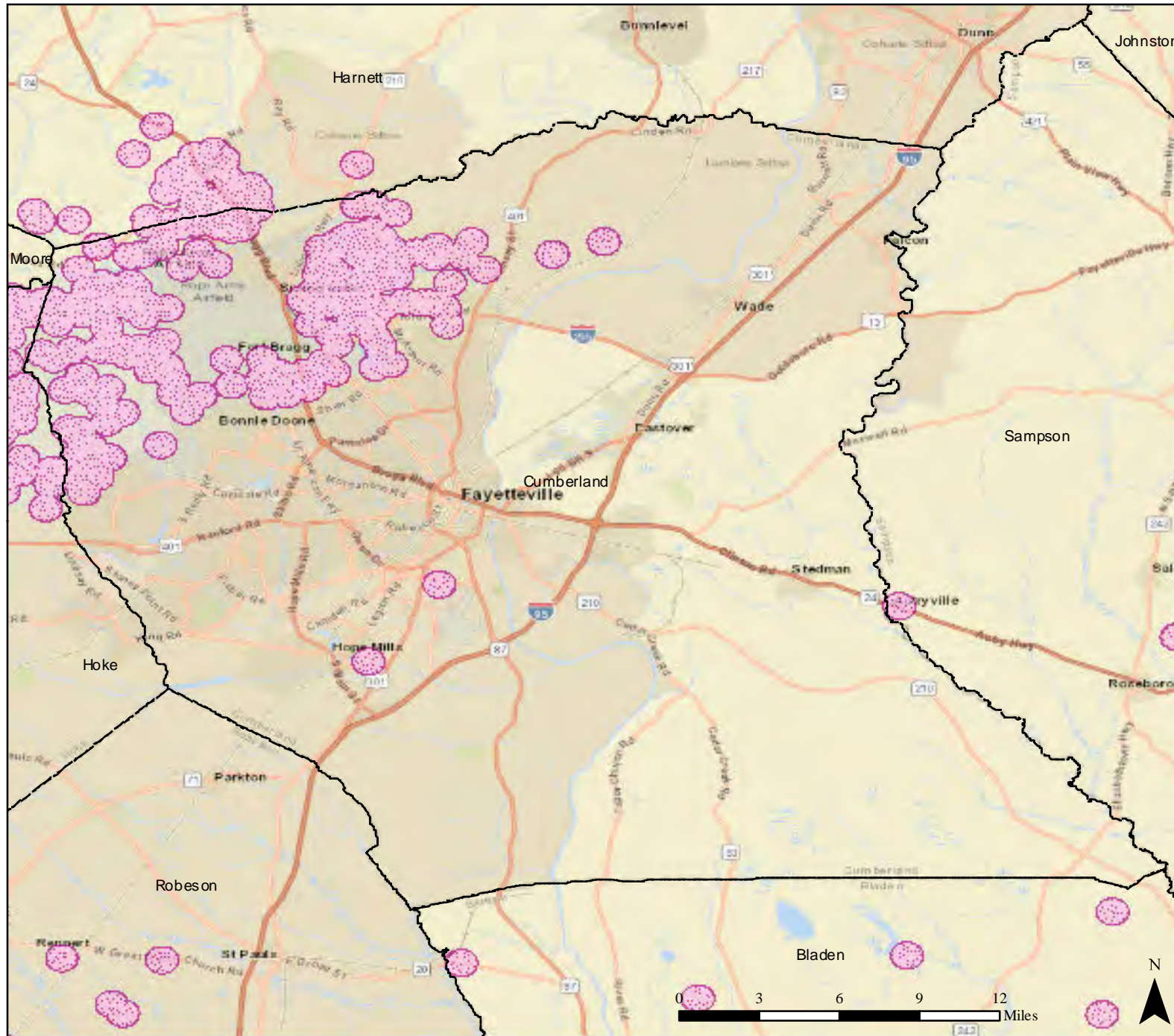
- County
- No Spray Area

Data Sources:
FEMA, ESRI, NC DHHS
Coordinate System: GCS WGS 1984
Datum: WGS 1984
Units: Degree

Date: 10/9/2016

FEMA-3380-EM-NC, Mosquito Spray Areas: Cumberland County

Incident: Hurricane Matthew



Data Layer / Map Description:

This map details mosquito spray areas in North Carolina Counties.

Legend

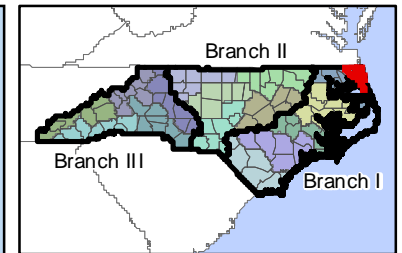
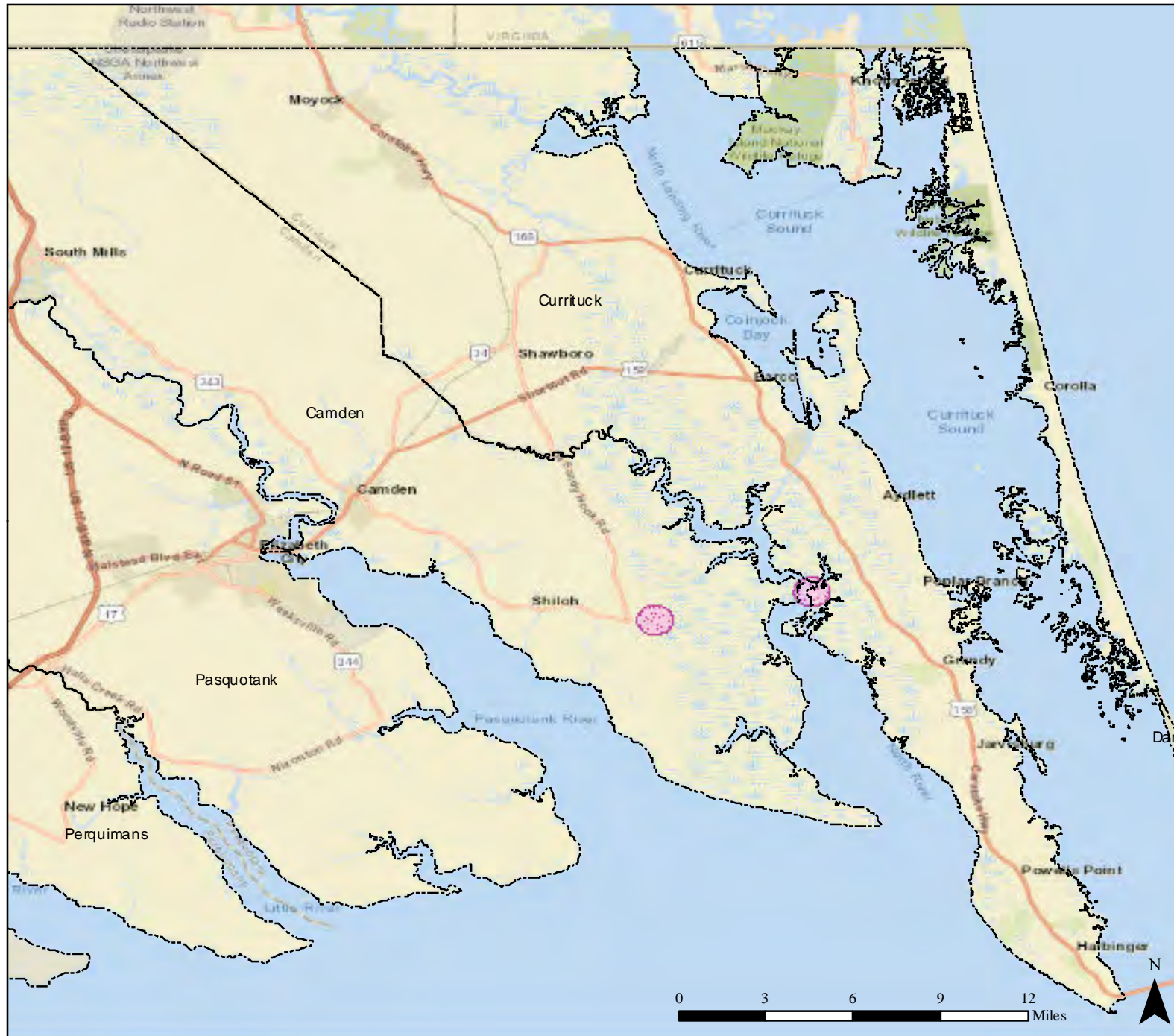
- County
- No Spray Area

Data Sources:
FEMA, ESRI, NC DHHS
Coordinate System: GCS WGS 1984
Datum: WGS 1984
Units: Degree

Date: 10/9/2016

FEMA-3380-EM-NC, Mosquito Spray Areas: Currituck County

Incident: Hurricane Matthew



Data Layer / Map Description:

This map details mosquito spray areas in North Carolina Counties.

Legend

- County
- No Spray Area

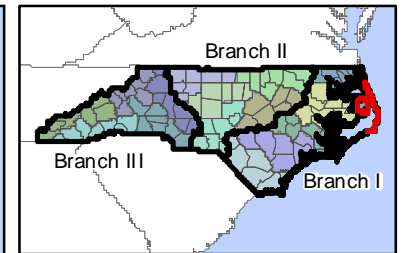
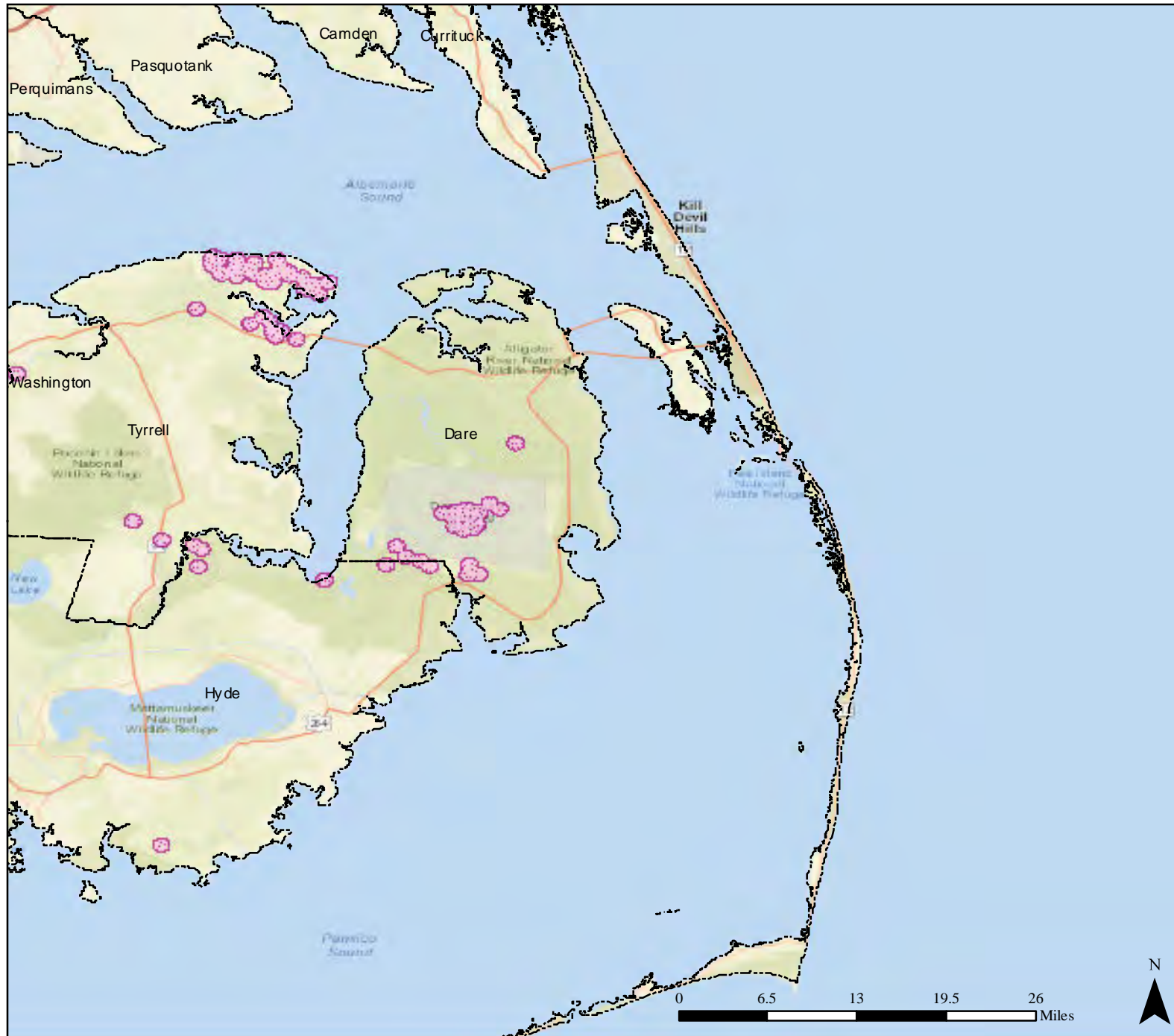
Data Sources:
FEMA, ESRI, NC DHHS
Coordinate System: GCS WGS 1984
Datum: WGS 1984
Units: Degree



Date: 10/9/2016

FEMA-3380-EM-NC, Mosquito Spray Areas: Dare County

Incident: Hurricane Matthew



Data Layer / Map Description:

This map details mosquito spray areas in North Carolina Counties.

Legend

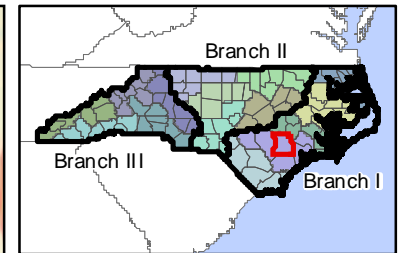
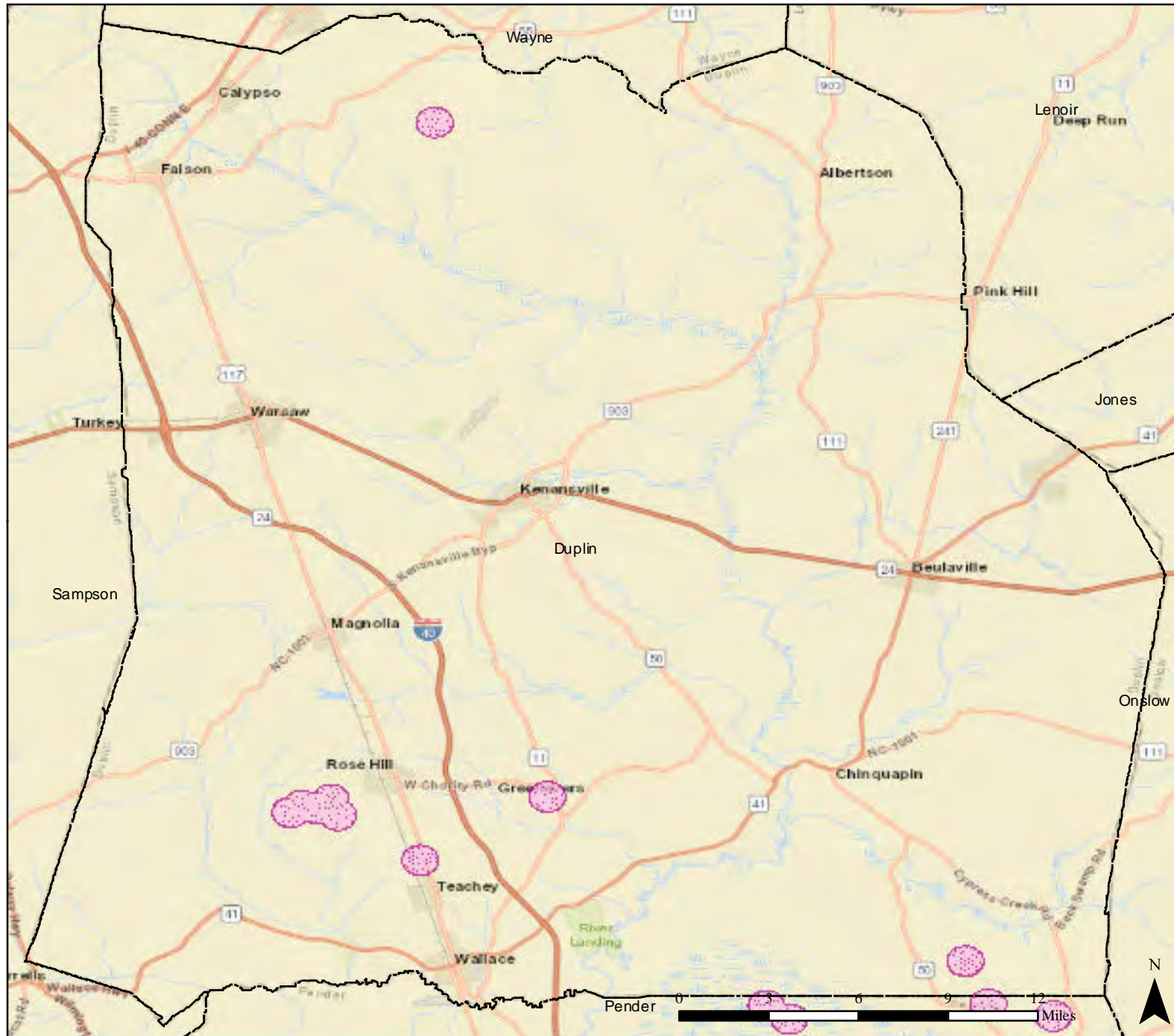
- County
- No Spray Area

Data Sources:
FEMA, ESRI, NC DHHS
Coordinate System: GCS WGS 1984
Datum: WGS 1984
Units: Degree

Date: 10/9/2016

FEMA-3380-EM-NC, Mosquito Spray Areas: Duplin County

Incident: Hurricane Matthew



Data Layer / Map Description:

This map details mosquito spray areas in North Carolina Counties.

Legend

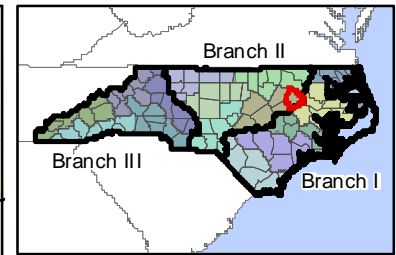
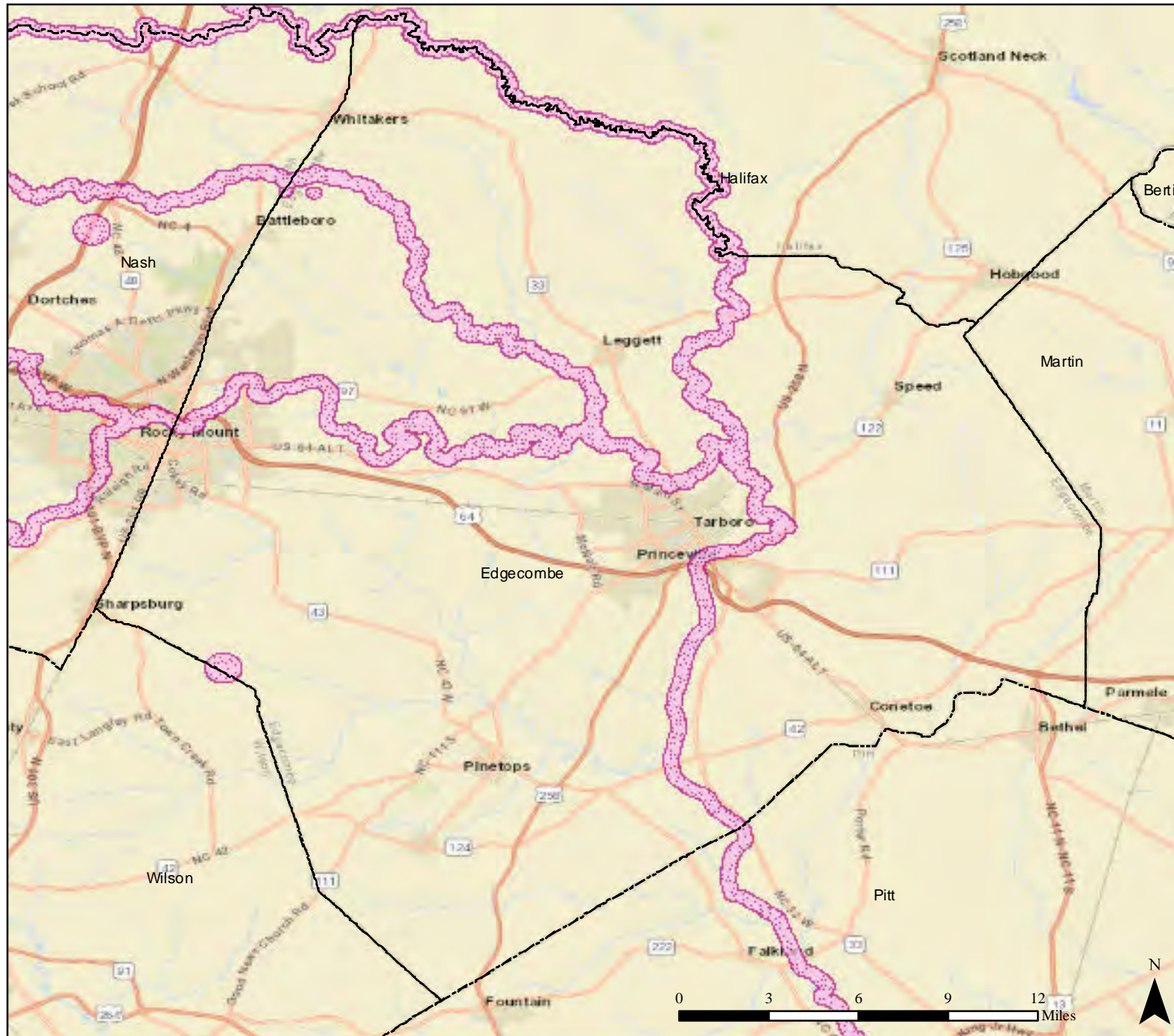
- County
- No Spray Area

Data Sources:
FEMA, ESRI, NC DHHS
Coordinate System: GCS WGS 1984
Datum: WGS 1984
Units: Degree

Date: 10/9/2016

FEMA-3380-EM-NC, Mosquito Spray Areas: Edgecombe County

Incident: Hurricane Matthew



Data Layer / Map Description:

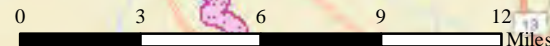
This map details mosquito spray areas in North Carolina Counties.

Legend

- County
- No Spray Area

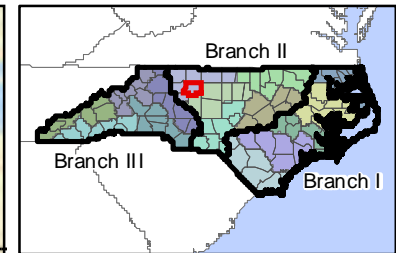
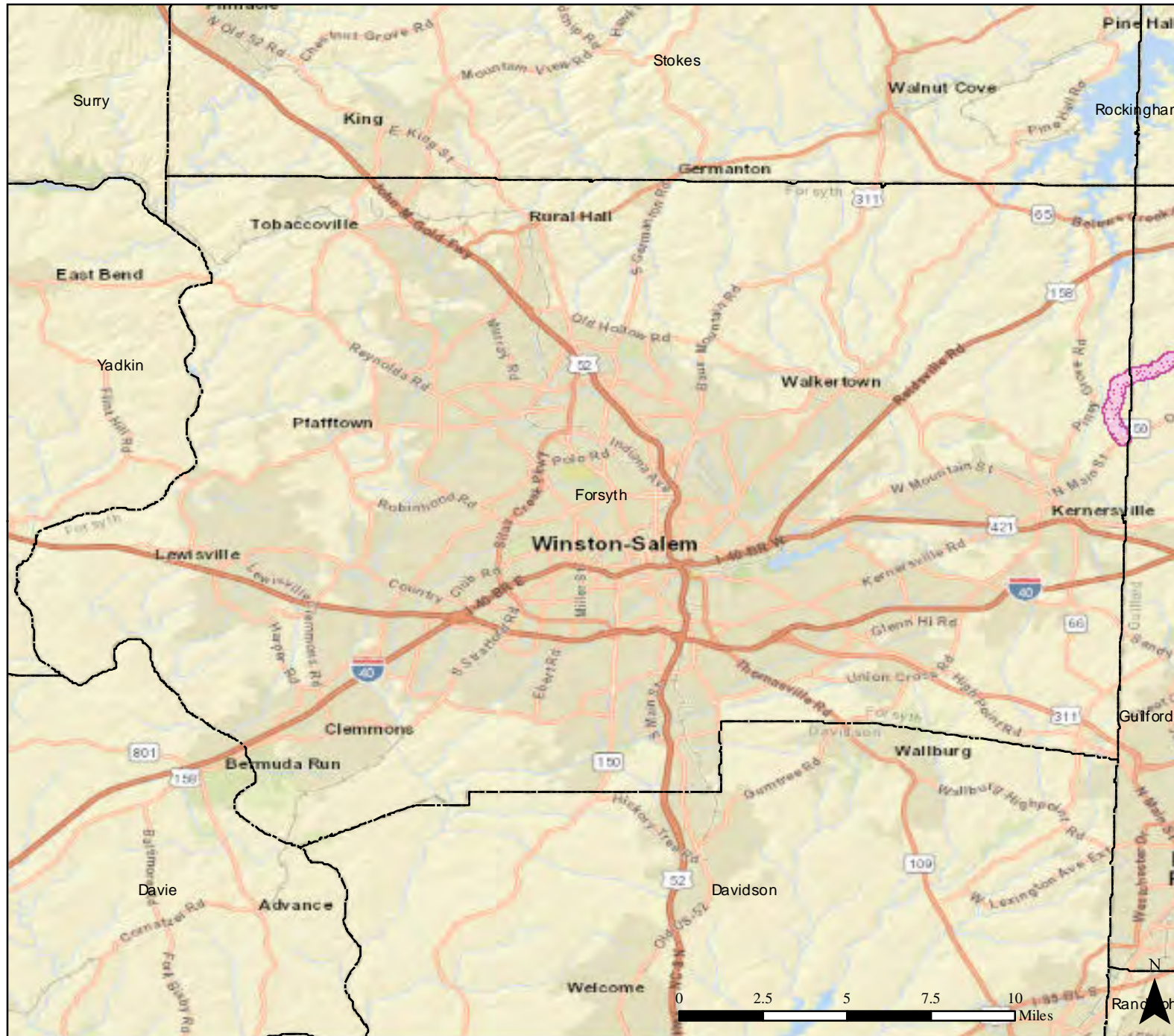
Data Sources:
FEMA, ESRI, NC DHHS
Coordinate System: GCS WGS 1984
Datum: WGS 1984
Units: Degree

Date: 10/9/2016



FEMA-3380-EM-NC, Mosquito Spray Areas: Forsyth County

Incident: Hurricane Matthew



Data Layer / Map Description:

This map details mosquito spray areas in North Carolina Counties.

Legend

- County
- No Spray Area

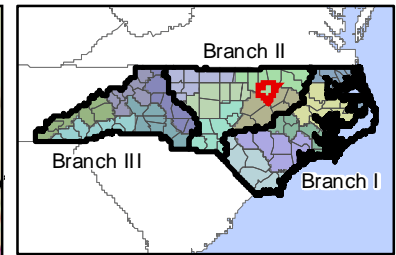
Data Sources:
FEMA, ESRI, NC DHHS
Coordinate System: GCS WGS 1984
Datum: WGS 1984
Units: Degree



Date: 10/9/2016

FEMA-3380-EM-NC, Mosquito Spray Areas: Franklin County

Incident: Hurricane Matthew



Data Layer / Map Description:

This map details mosquito spray areas in North Carolina Counties.

Legend

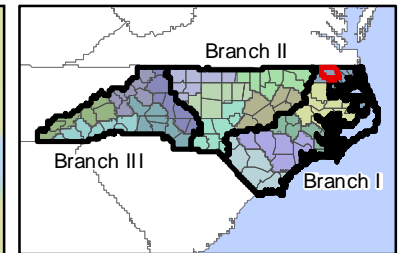
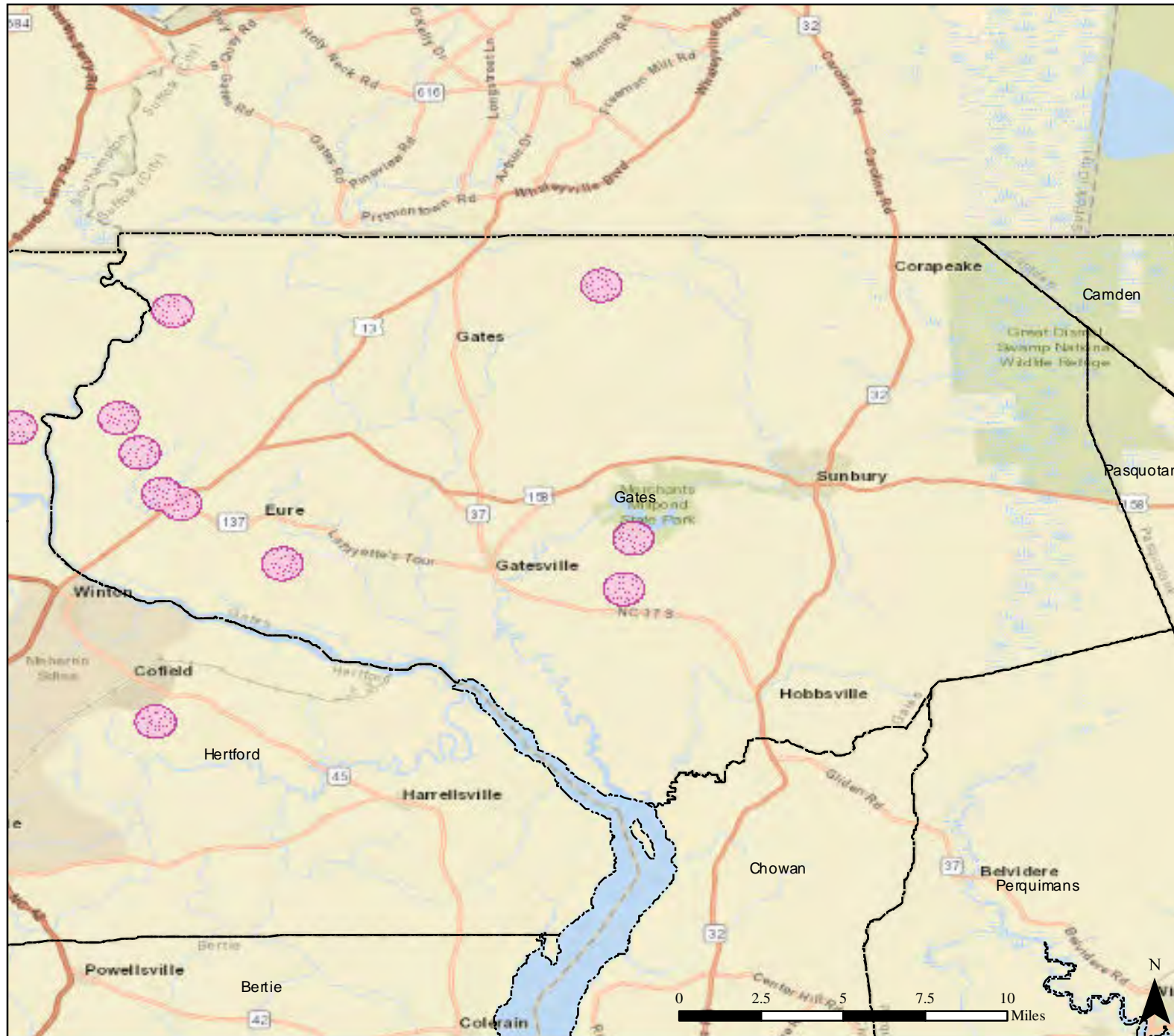
- County
- No Spray Area

Data Sources:
FEMA, ESRI, NC DHHS
Coordinate System: GCS WGS 1984
Datum: WGS 1984
Units: Degree

Date: 10/9/2016

FEMA-3380-EM-NC, Mosquito Spray Areas: Gates County

Incident: Hurricane Matthew



Data Layer / Map Description:

This map details mosquito spray areas in North Carolina Counties.

Legend

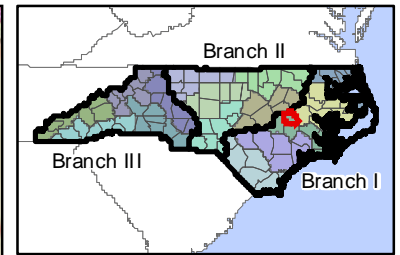
- County
- No Spray Area

Data Sources:
FEMA, ESRI, NC DHHS
Coordinate System: GCS WGS 1984
Datum: WGS 1984
Units: Degree

Date: 10/9/2016

FEMA-3380-EM-NC, Mosquito Spray Areas: Greene County

Incident: Hurricane Matthew



Data Layer / Map Description:

This map details mosquito spray areas in North Carolina Counties.

Legend

- County
- No Spray Area

Data Sources:
FEMA, ESRI, NC DHHS
Coordinate System: GCS WGS 1984
Datum: WGS 1984
Units: Degree

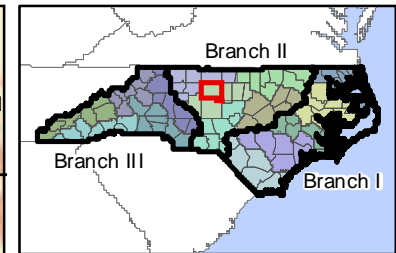


N

Date: 10/9/2016

FEMA-3380-EM-NC, Mosquito Spray Areas: Guilford County

Incident: Hurricane Matthew



Data Layer / Map Description:

This map details mosquito spray areas in North Carolina Counties.

Legend

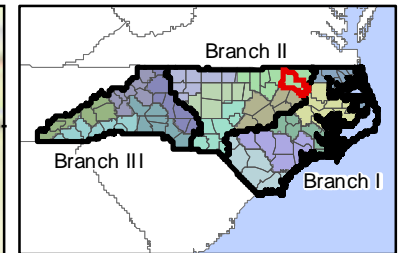
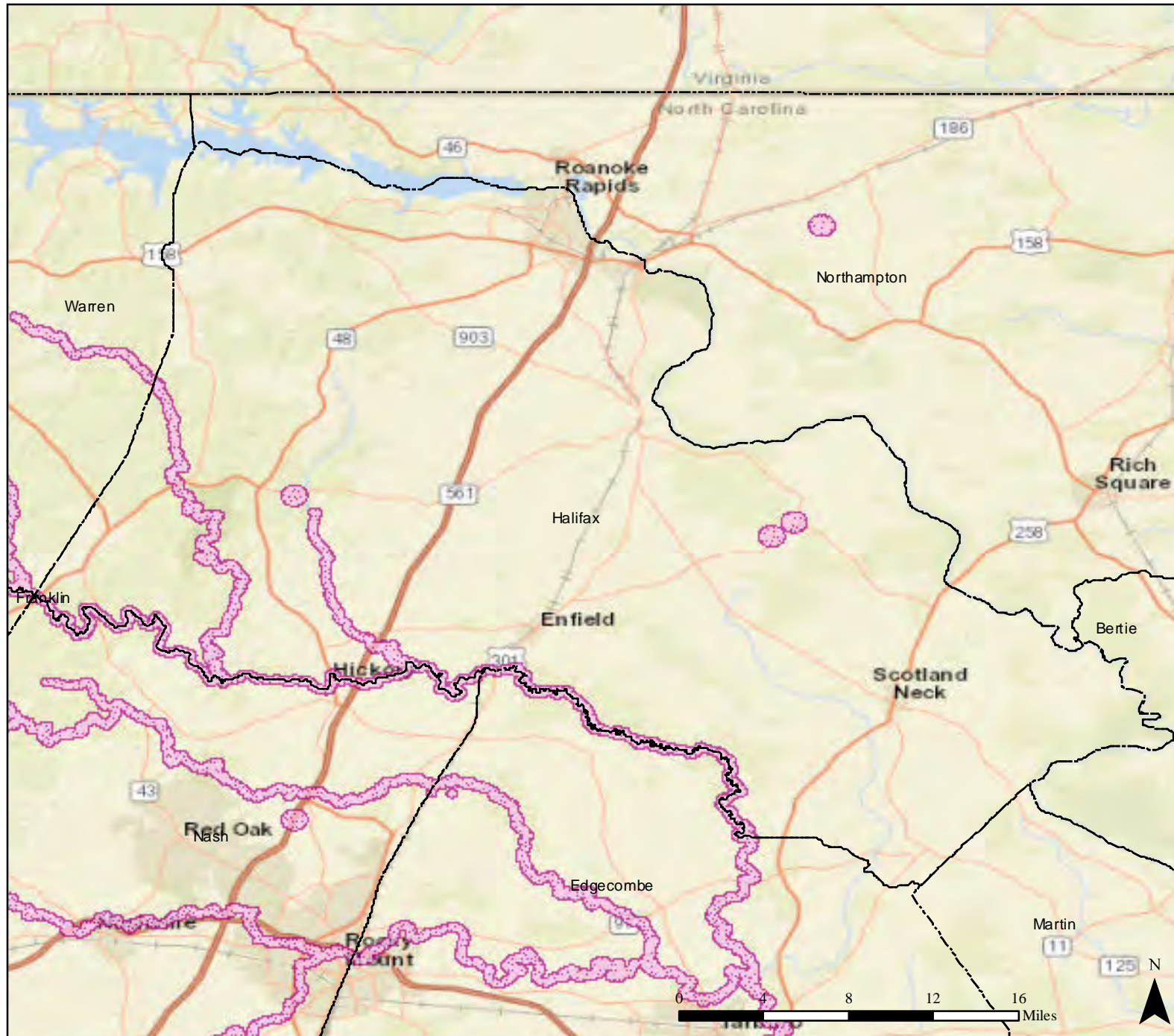
- County
- No Spray Area

Data Sources:
FEMA, ESRI, NC DHHS
Coordinate System: GCS WGS 1984
Datum: WGS 1984
Units: Degree

Date: 10/9/2016

FEMA-3380-EM-NC, Mosquito Spray Areas: Halifax County

Incident: Hurricane Matthew



Data Layer / Map Description:

This map details mosquito spray areas in North Carolina Counties.

Legend

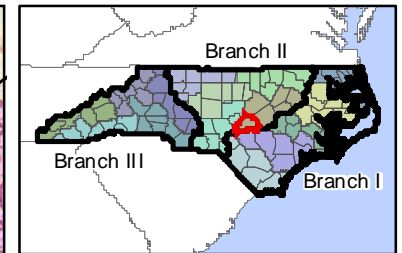
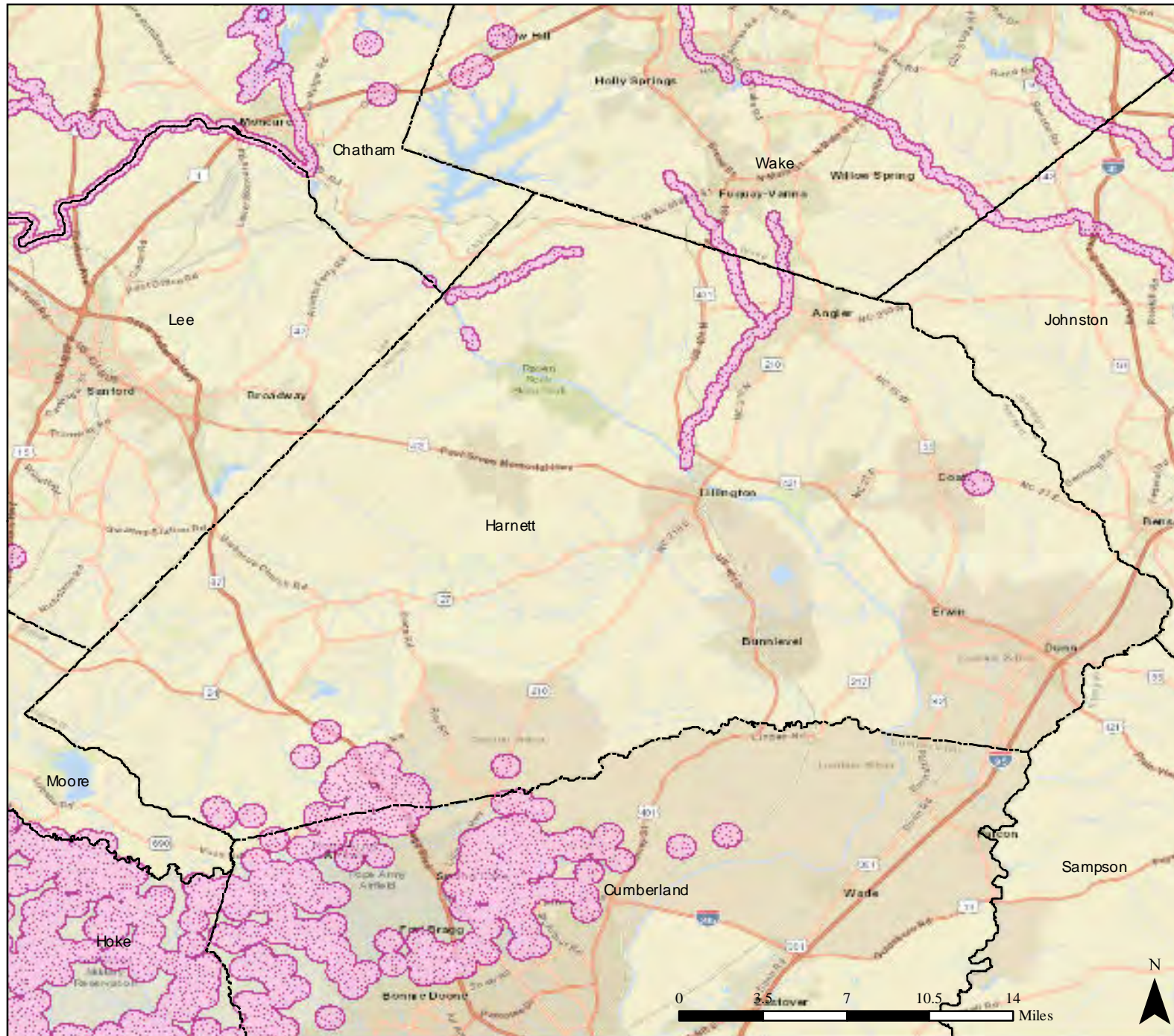
- County
- No Spray Area

Data Sources:
FEMA, ESRI, NC DHHS
Coordinate System: GCS WGS 1984
Datum: WGS 1984
Units: Degree

Date: 10/9/2016

FEMA-3380-EM-NC, Mosquito Spray Areas: Harnett County

Incident: Hurricane Matthew



Data Layer / Map Description:

This map details mosquito spray areas in North Carolina Counties.

Legend

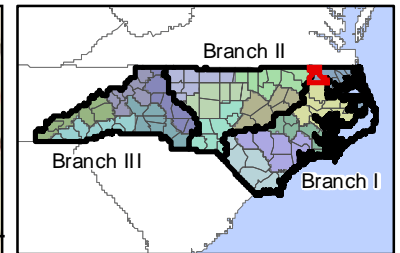
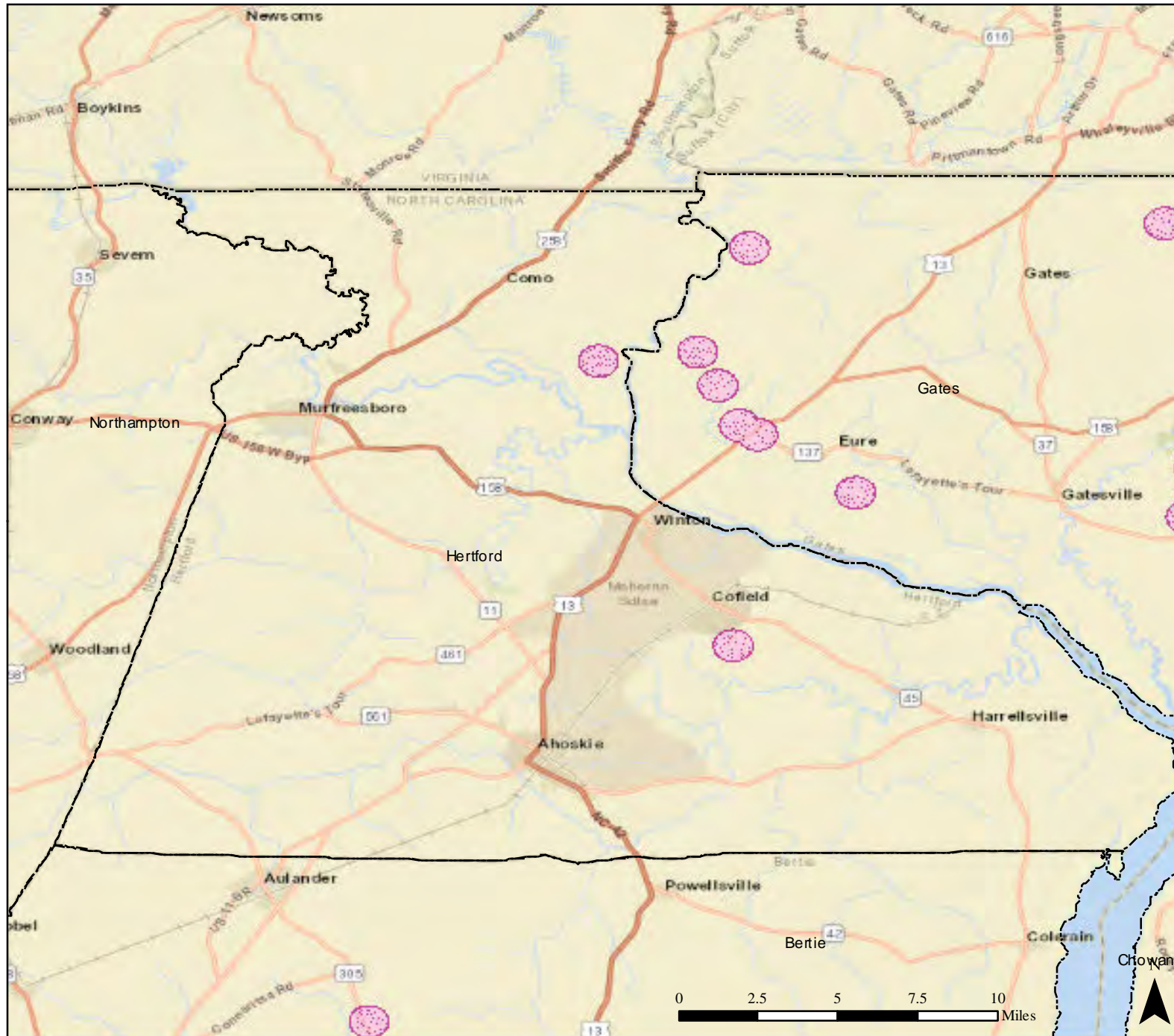
- County
- No Spray Area

Data Sources:
FEMA, ESRI, NC DHHS
Coordinate System: GCS WGS 1984
Datum: WGS 1984
Units: Degree

Date: 10/9/2016

FEMA-3380-EM-NC, Mosquito Spray Areas: Hertford County

Incident: Hurricane Matthew



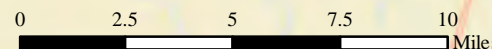
Data Layer / Map Description:

This map details mosquito spray areas in North Carolina Counties.

Legend

- County
- No Spray Area

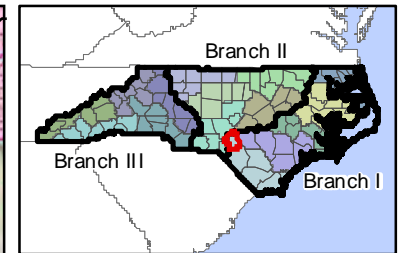
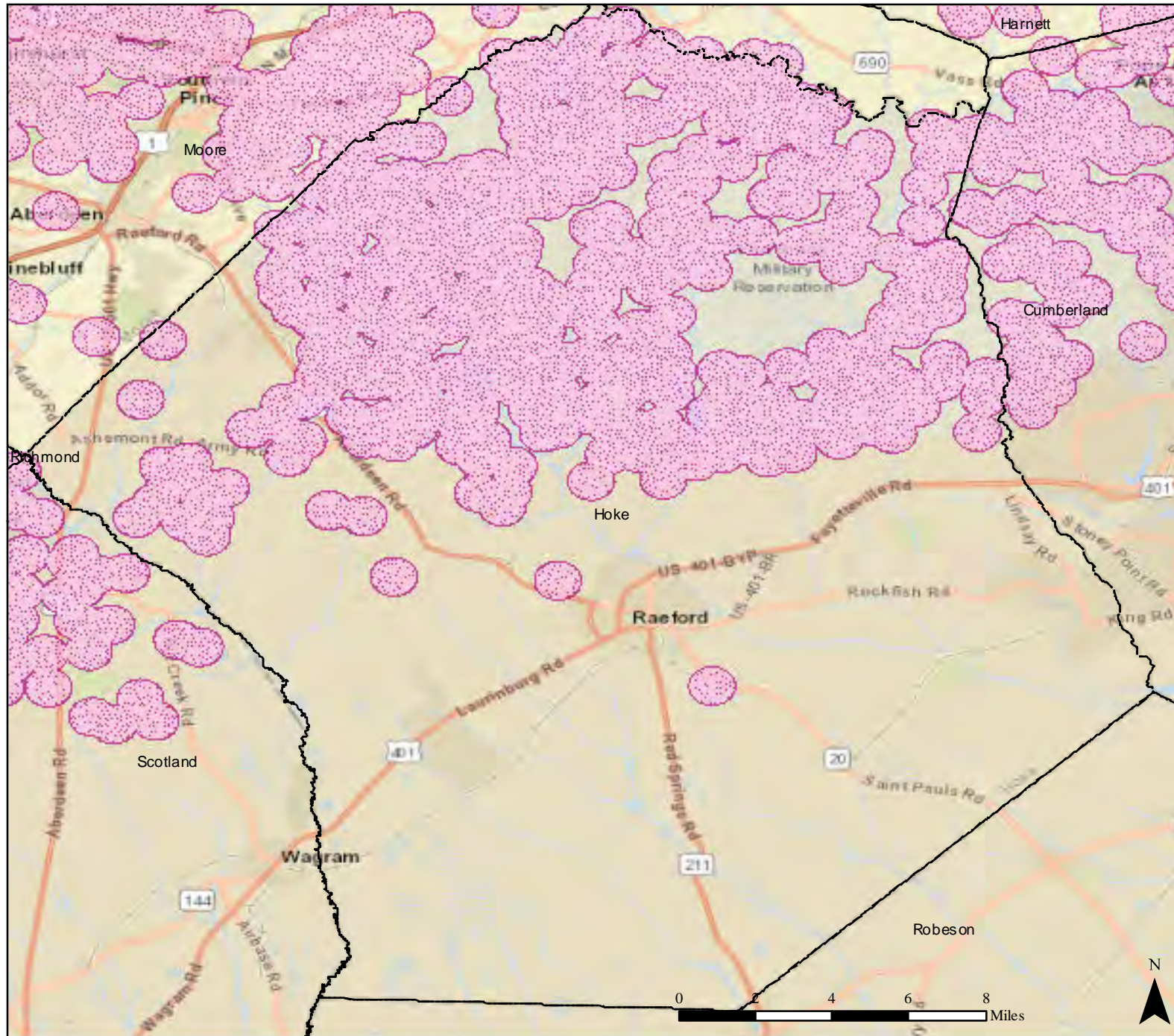
Data Sources:
FEMA, ESRI, NC DHHS
Coordinate System: GCS WGS 1984
Datum: WGS 1984
Units: Degree



Date: 10/9/2016

FEMA-3380-EM-NC, Mosquito Spray Areas: Hoke County

Incident: Hurricane Matthew



Data Layer / Map Description:

This map details mosquito spray areas in North Carolina Counties.

Legend

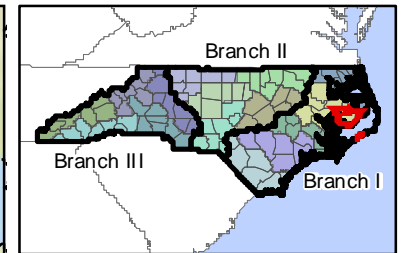
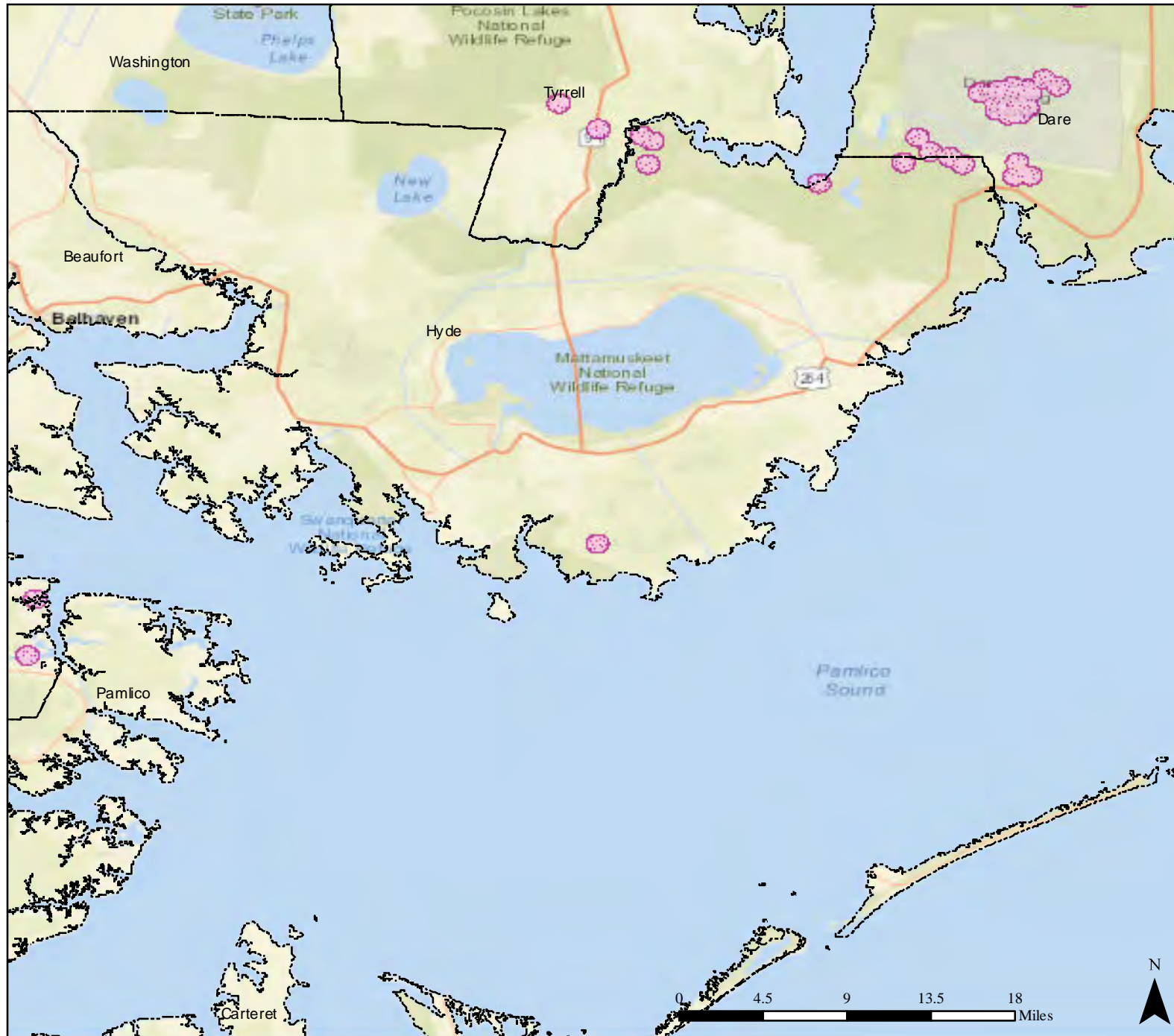
- County
- No Spray Area

Data Sources:
FEMA, ESRI, NC DHHS
Coordinate System: GCS WGS 1984
Datum: WGS 1984
Units: Degree

Date: 10/9/2016

FEMA-3380-EM-NC, Mosquito Spray Areas: Hyde County

Incident: Hurricane Matthew



Data Layer / Map Description:

This map details mosquito spray areas in North Carolina Counties.

Legend

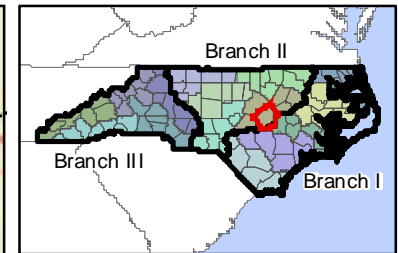
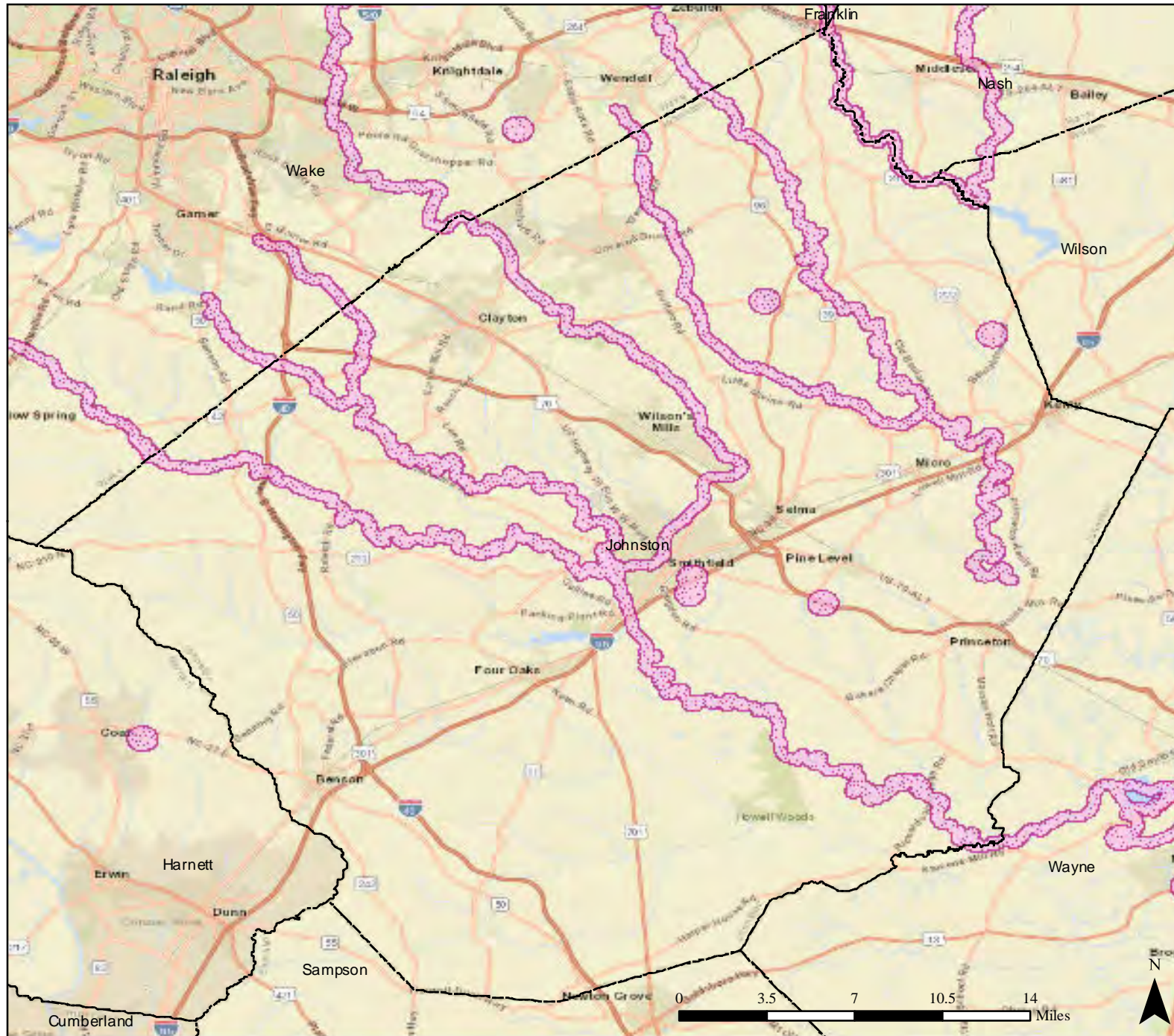
- County
- No Spray Area

Data Sources:
FEMA, ESRI, NC DHHS
Coordinate System: GCS WGS 1984
Datum: WGS 1984
Units: Degree

Date: 10/9/2016

FEMA-3380-EM-NC, Mosquito Spray Areas: Johnston County

Incident: Hurricane Matthew




Data Layer / Map Description:

This map details mosquito spray areas in North Carolina Counties.

Legend

- County
- No Spray Area

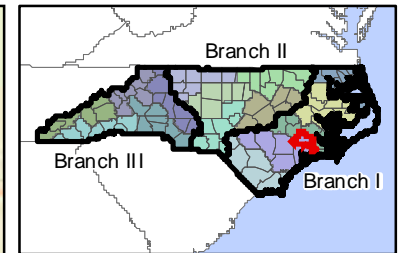
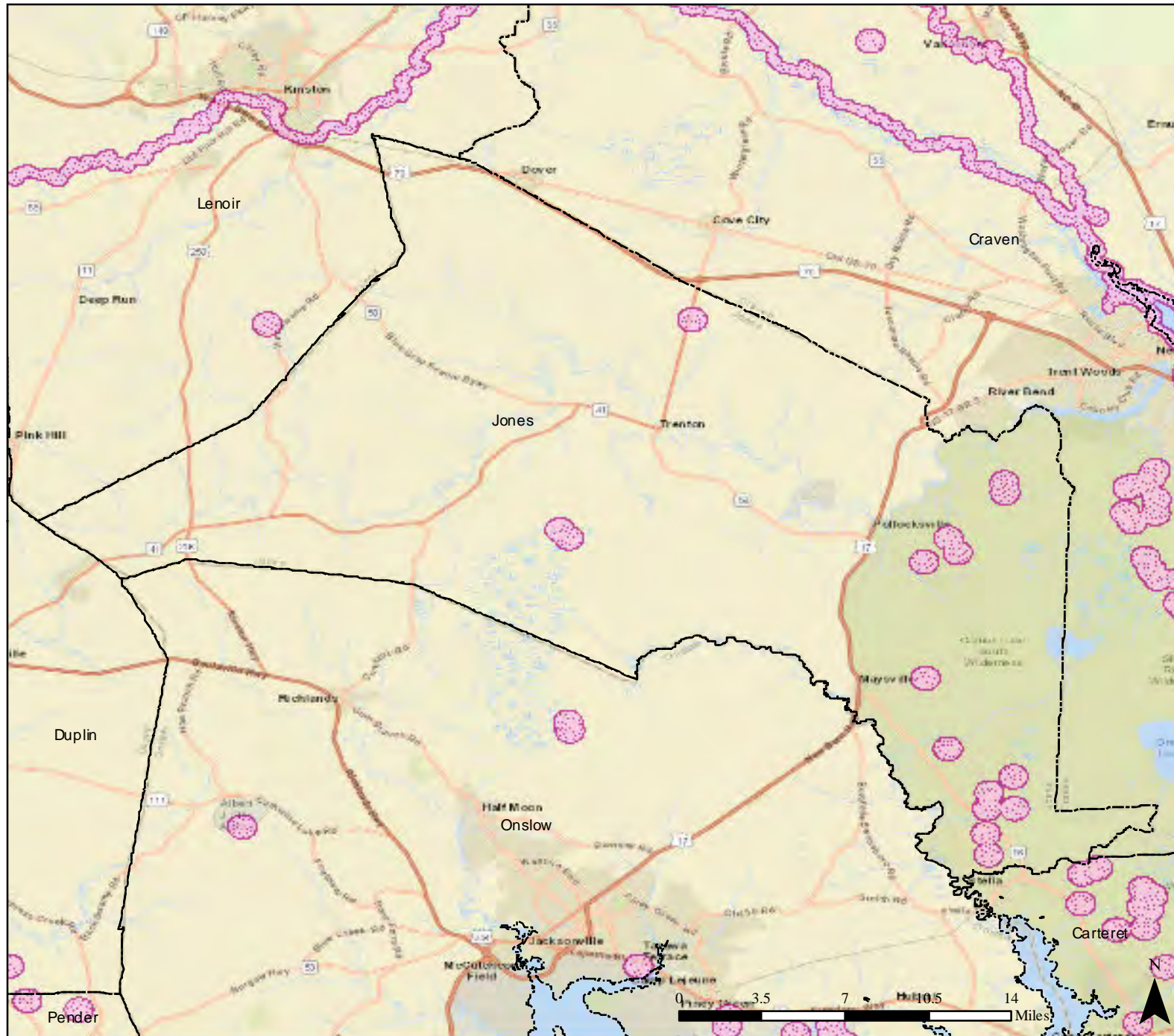
Data Sources:
FEMA, ESRI, NC DHHS
Coordinate System: GCS WGS 1984
Datum: WGS 1984
Units: Degree



Date: 10/9/2016

FEMA-3380-EM-NC, Mosquito Spray Areas: Jones County

Incident: Hurricane Matthew



Data Layer / Map Description:

This map details mosquito spray areas in North Carolina Counties.

Legend

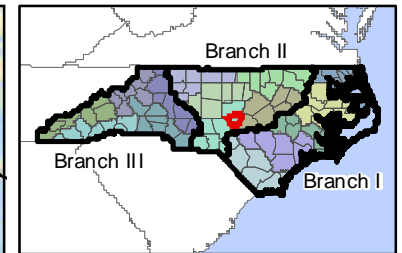
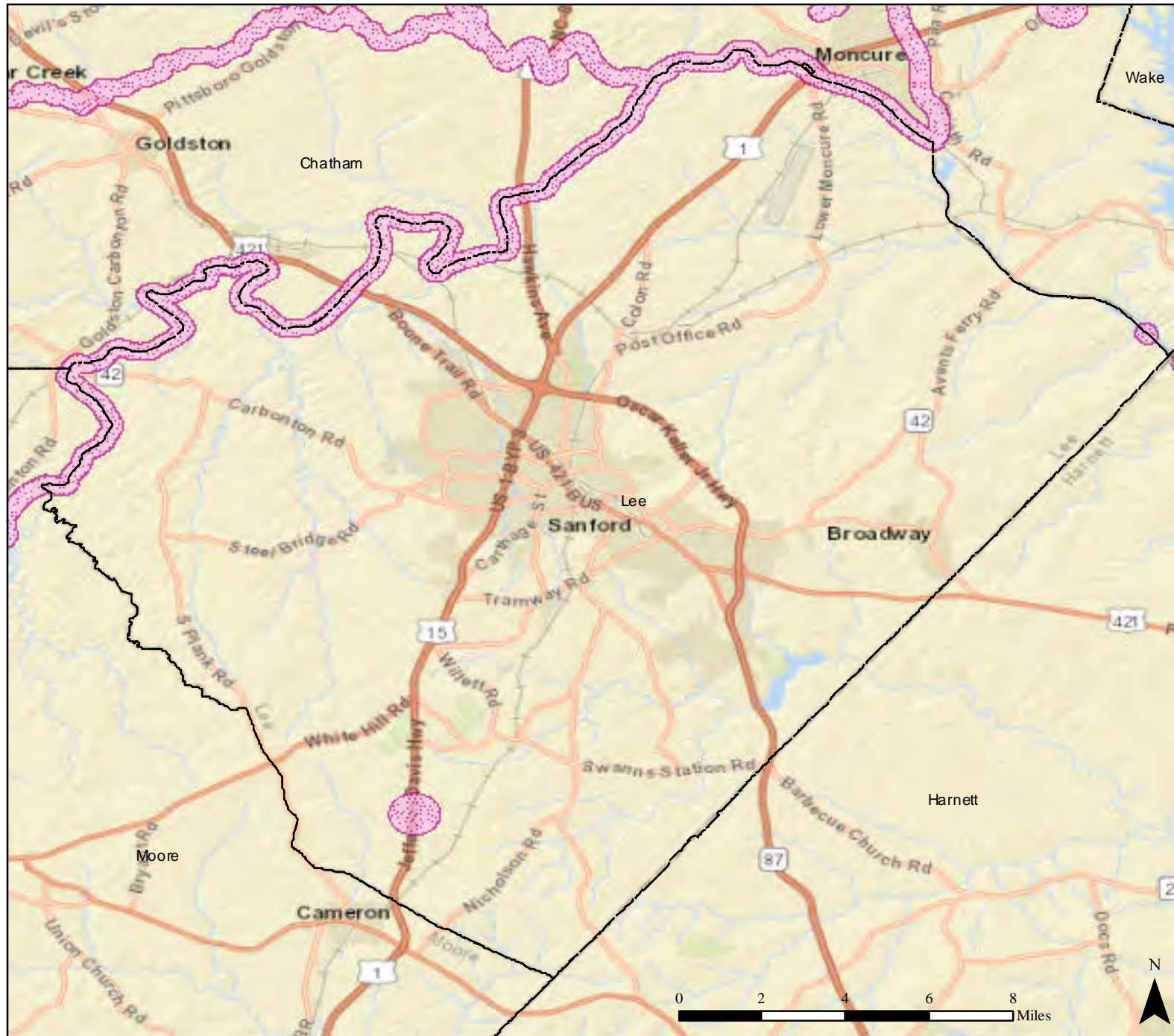
- County
- No Spray Area

Data Sources:
FEMA, ESRI, NC DHHS
Coordinate System: GCS WGS 1984
Datum: WGS 1984
Units: Degree

Date: 10/9/2016

FEMA-3380-EM-NC, Mosquito Spray Areas: Lee County

Incident: Hurricane Matthew



Data Layer / Map Description:


This map details mosquito spray areas in North Carolina Counties.

Legend

- County
- No Spray Area

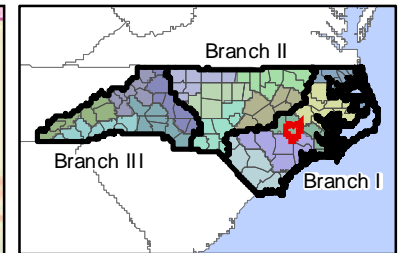
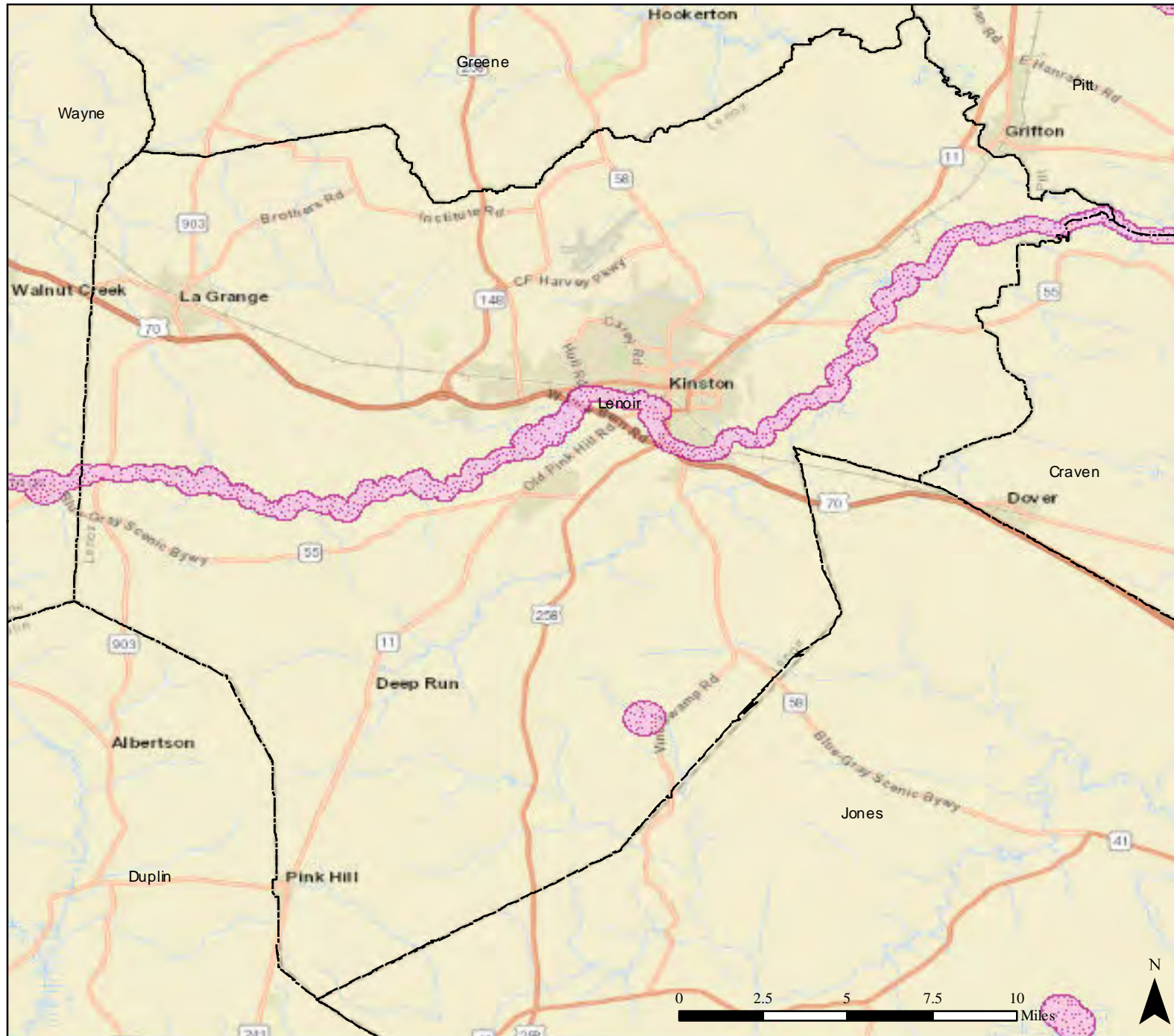
Data Sources:
FEMA, ESRI, NC DHHS
Coordinate System: GCS WGS 1984
Datum: WGS 1984
Units: Degree

Date: 10/9/2016



FEMA-3380-EM-NC, Mosquito Spray Areas: Lenoir County

Incident: Hurricane Matthew



Data Layer / Map Description:

This map details mosquito spray areas in North Carolina Counties.

Legend

- County
- No Spray Area

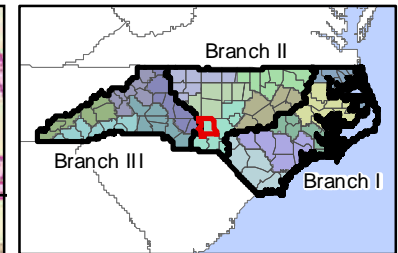
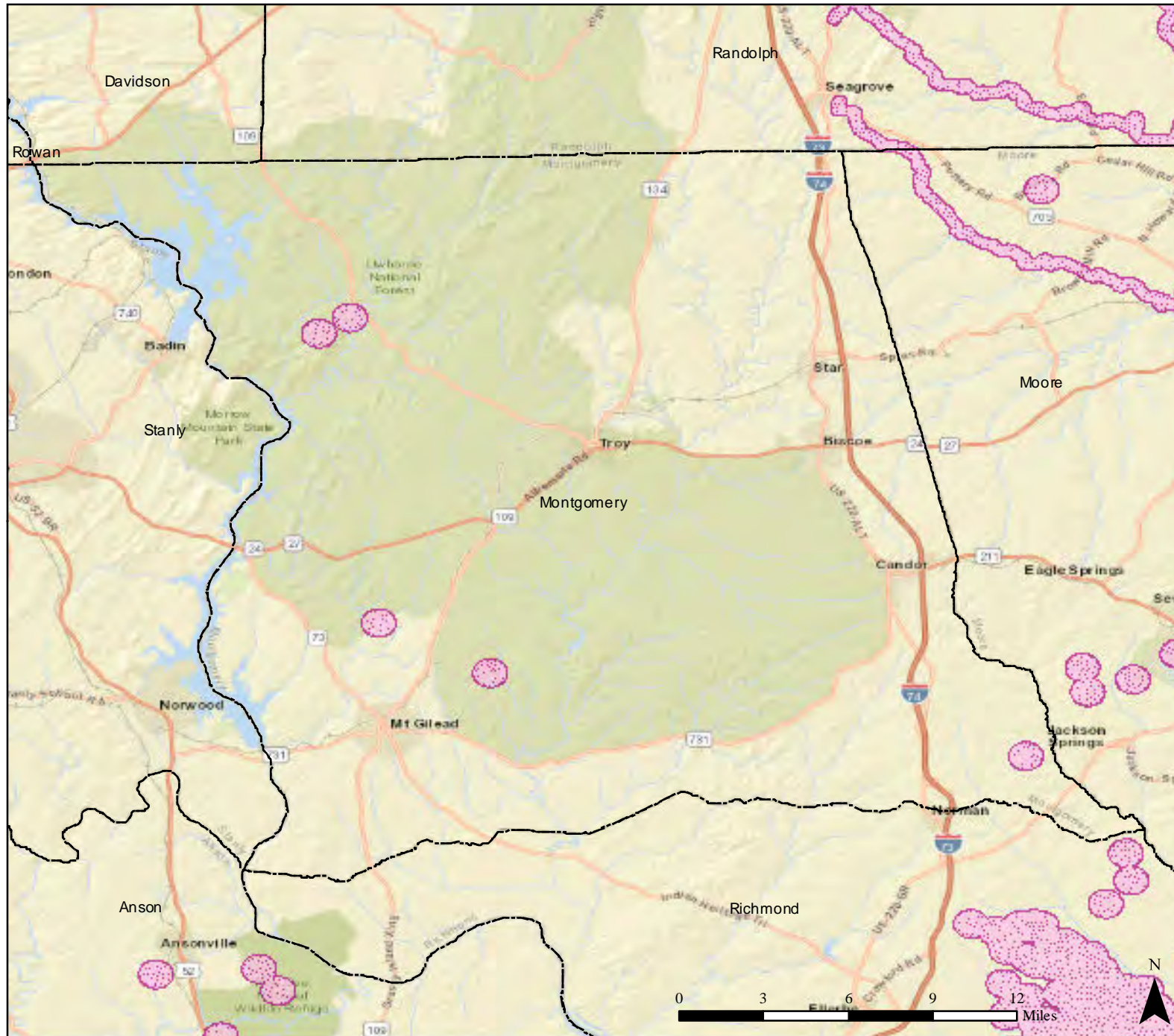
Data Sources:
FEMA, ESRI, NC DHHS
Coordinate System: GCS WGS 1984
Datum: WGS 1984
Units: Degree

Date: 10/9/2016



FEMA-3380-EM-NC, Mosquito Spray Areas: Montgomery County

Incident: Hurricane Matthew



Data Layer / Map Description:

This map details mosquito spray areas in North Carolina Counties.

Legend

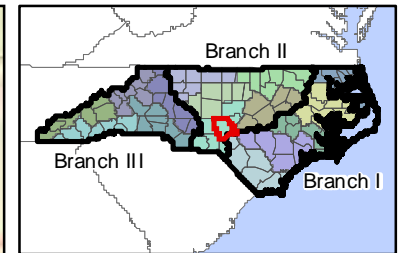
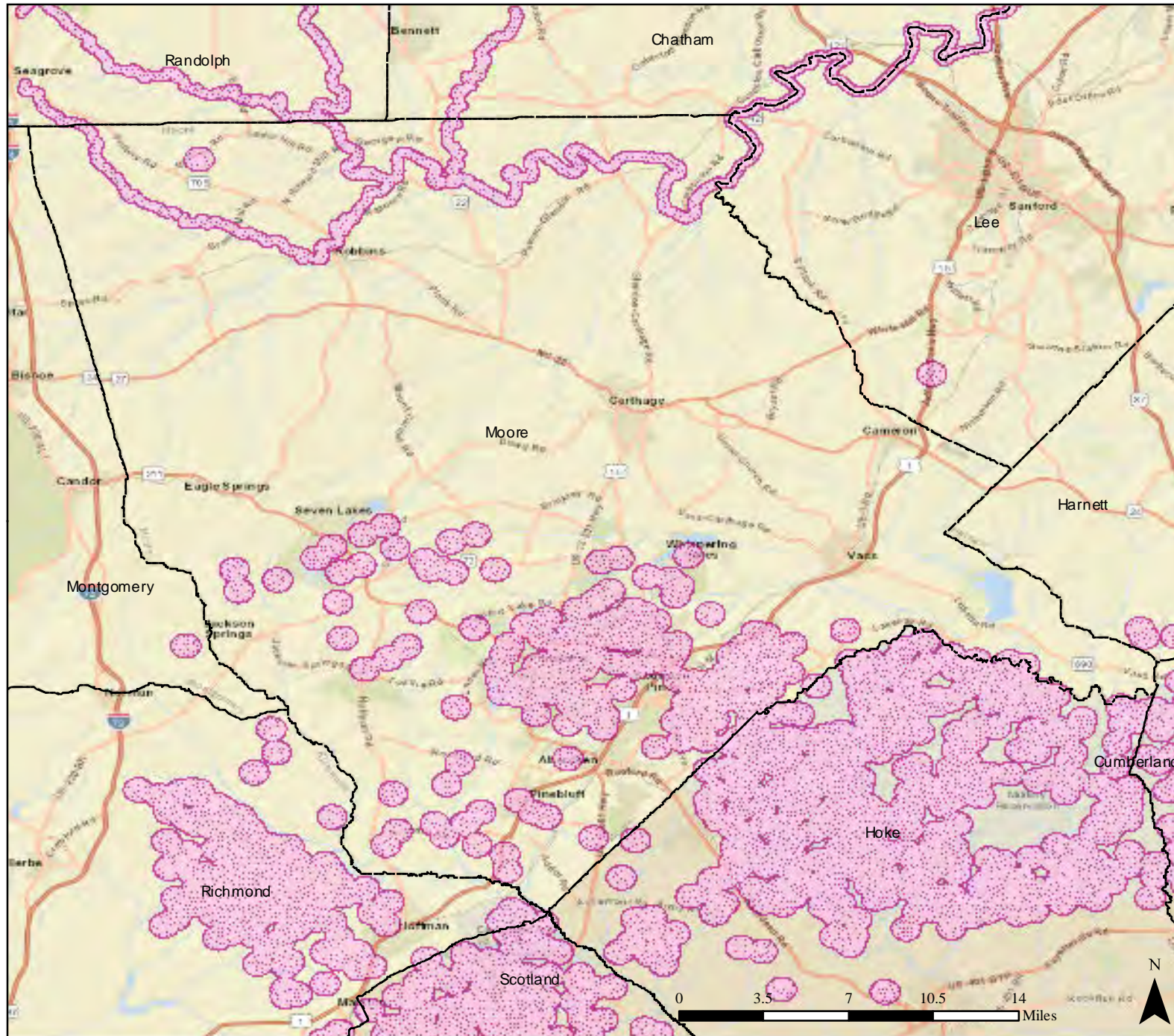
- County
- No Spray Area

Data Sources:
FEMA, ESRI, NC DHHS
Coordinate System: GCS WGS 1984
Datum: WGS 1984
Units: Degree

Date: 10/9/2016

FEMA-3380-EM-NC, MosquitoSpray Areas: Moore County

Incident: Hurricane Matthew



Data Layer / Map Description:

This map details mosquito spray areas in North Carolina Counties.

Legend

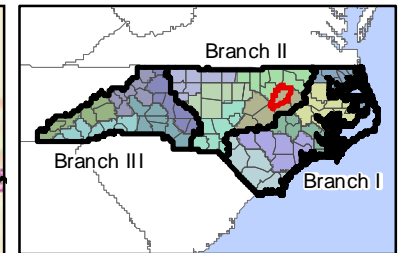
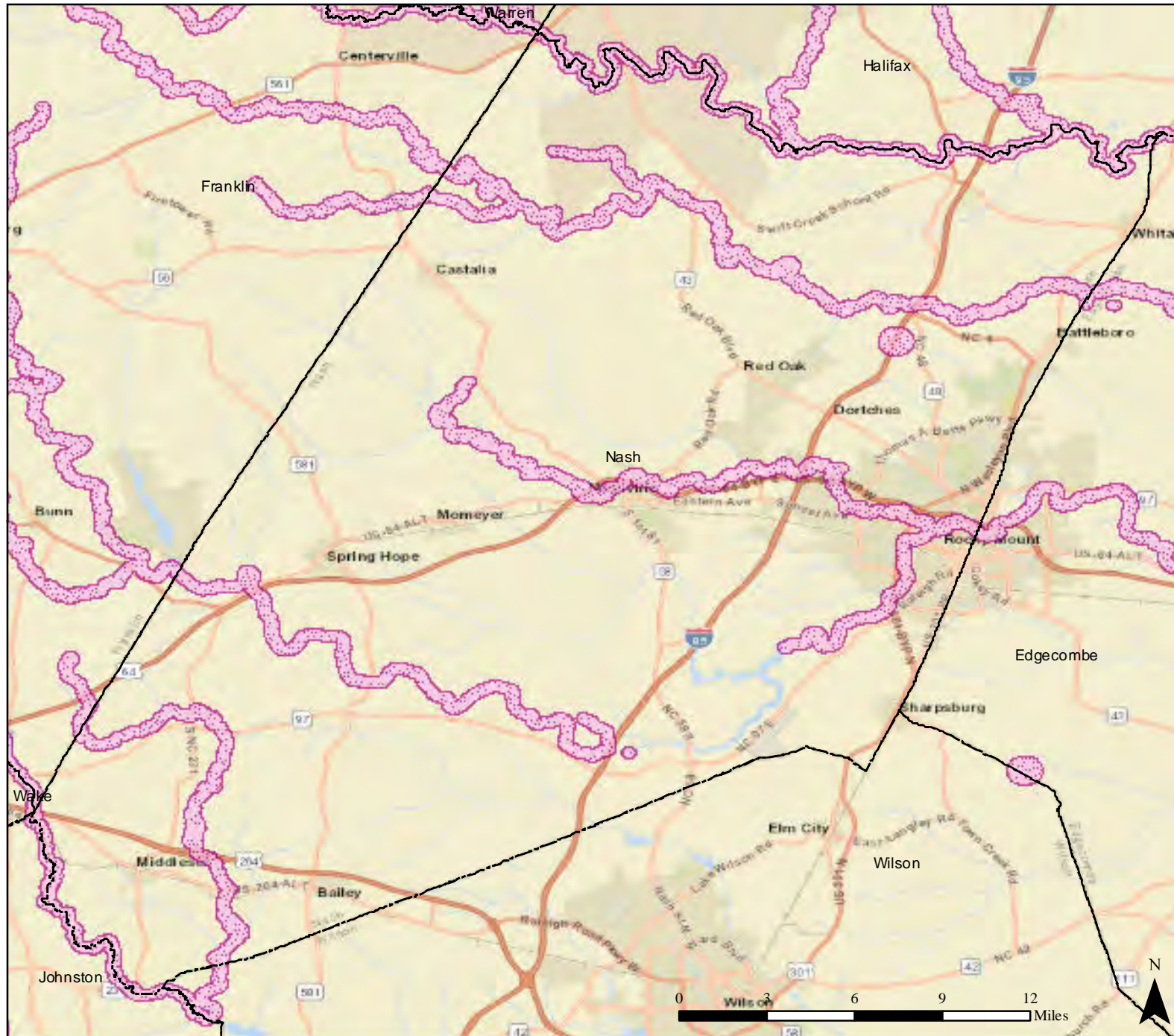
- County
- No Spray Area

Data Sources:
FEMA, ESRI, NC DHHS
Coordinate System: GCS WGS 1984
Datum: WGS 1984
Units: Degree

Date: 10/9/2016

FEMA-3380-EM-NC, Mosquito Spray Areas: Nash County

Incident: Hurricane Matthew



Data Layer / Map Description:

This map details mosquito spray areas in North Carolina Counties.

Legend

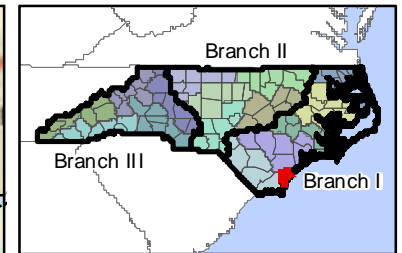
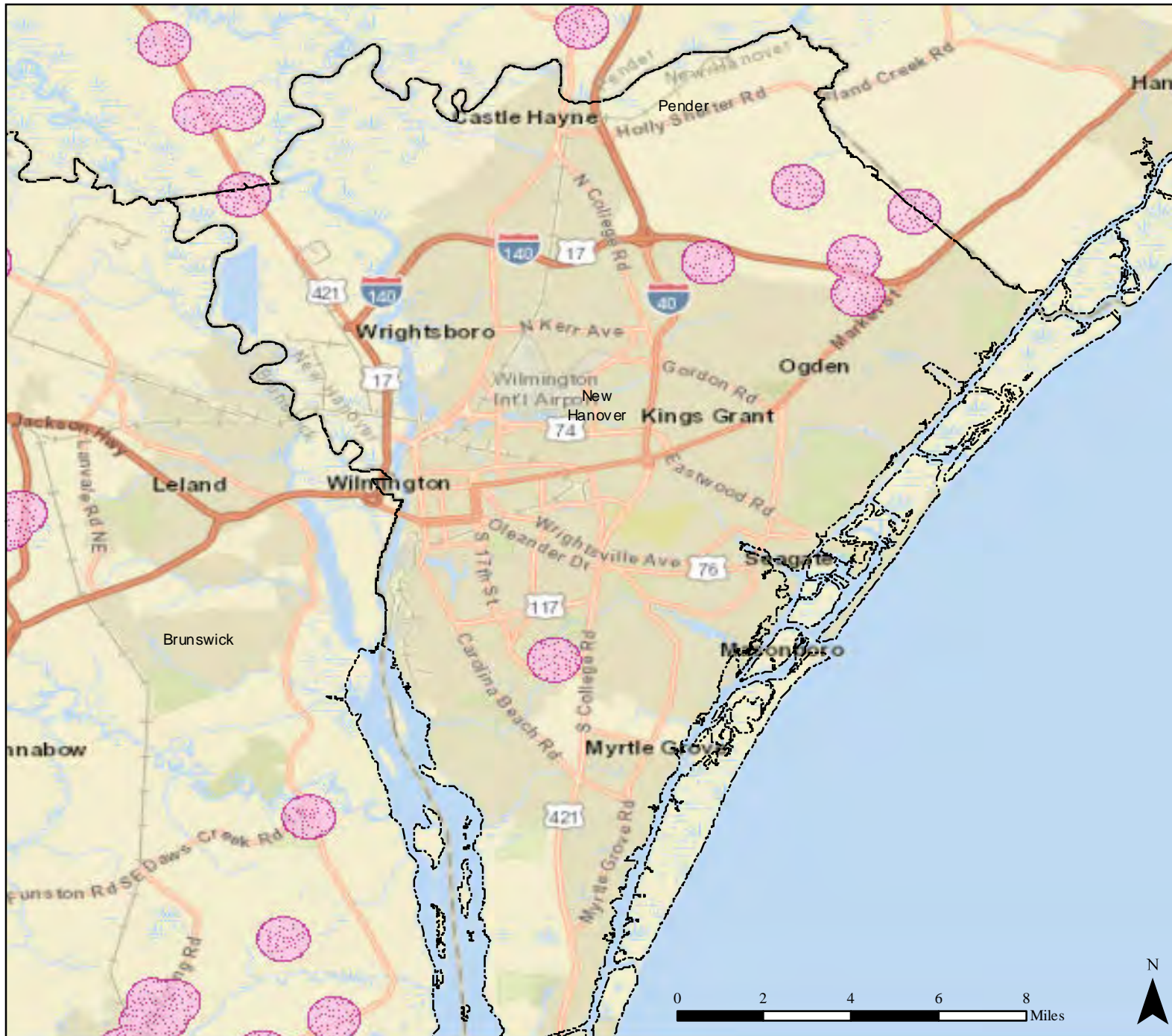
- County
- No Spray Area

Data Sources:
FEMA, ESRI, NC DHHS
Coordinate System: GCS WGS 1984
Datum: WGS 1984
Units: Degree

Date: 10/9/2016

FEMA-3380-EM-NC, Mosquito Spray Areas: New Hanover County

Incident: Hurricane Matthew



Data Layer / Map Description:

This map details mosquito spray areas in North Carolina Counties.

Legend

- County
- No Spray Area

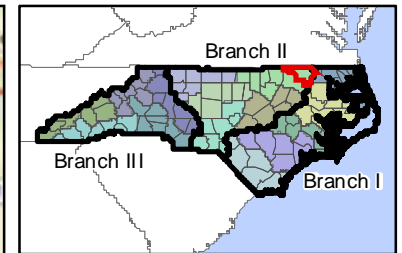
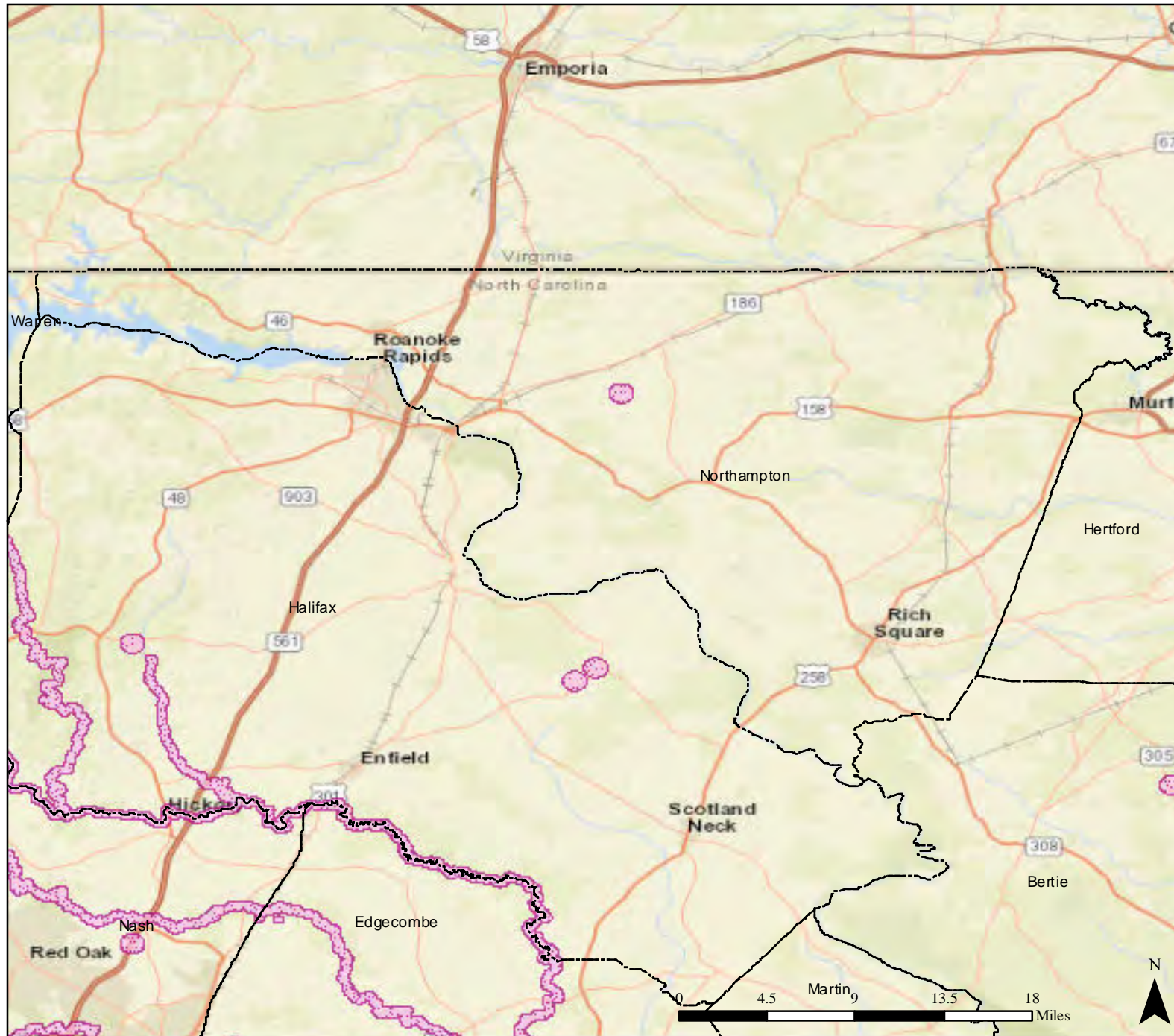
Data Sources:
FEMA, ESRI, NC DHHS
Coordinate System: GCS WGS 1984
Datum: WGS 1984
Units: Degree



Date: 10/9/2016

FEMA-3380-EM-NC, Mosquito Spray Areas: Northampton County

Incident: Hurricane Matthew



Data Layer / Map Description:

This map details mosquito spray areas in North Carolina Counties.

Legend

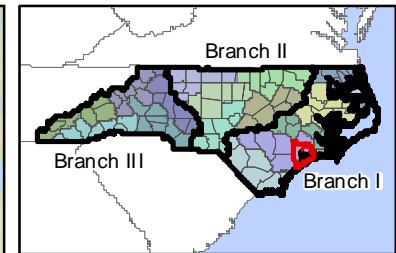
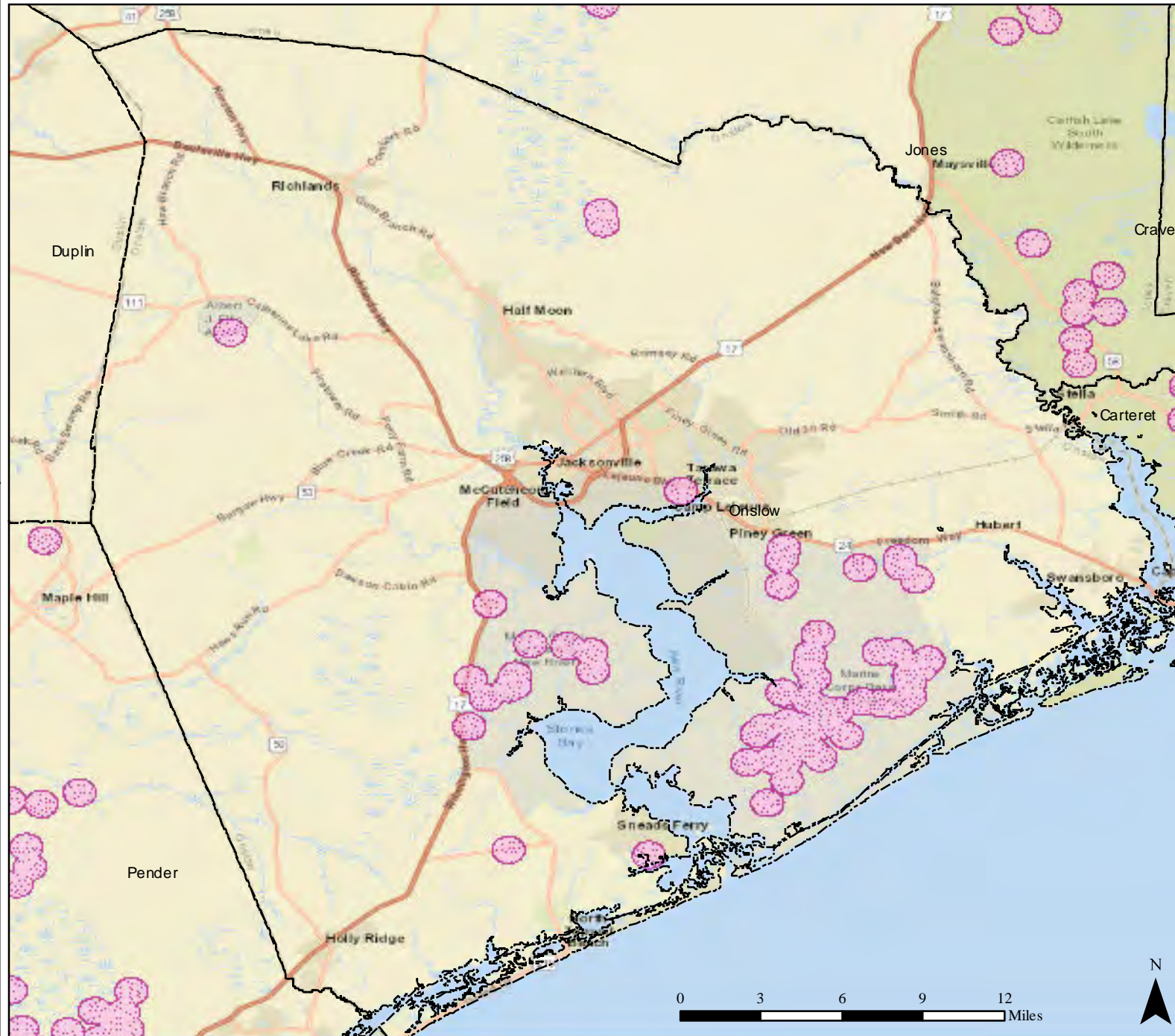
- County
- No Spray Area

Data Sources:
FEMA, ESRI, NC DHHS
Coordinate System: GCS WGS 1984
Datum: WGS 1984
Units: Degree

Date: 10/9/2016

FEMA-3380-EM-NC, Mosquito Spray Areas: Onslow County

Incident: Hurricane Matthew



Data Layer / Map Description:

This map details mosquito spray areas in North Carolina Counties.

Legend

- County
- No Spray Area

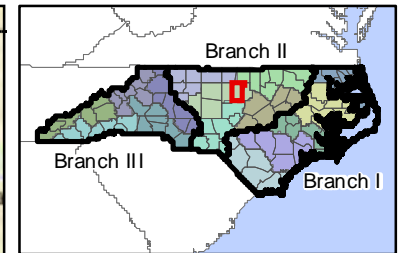
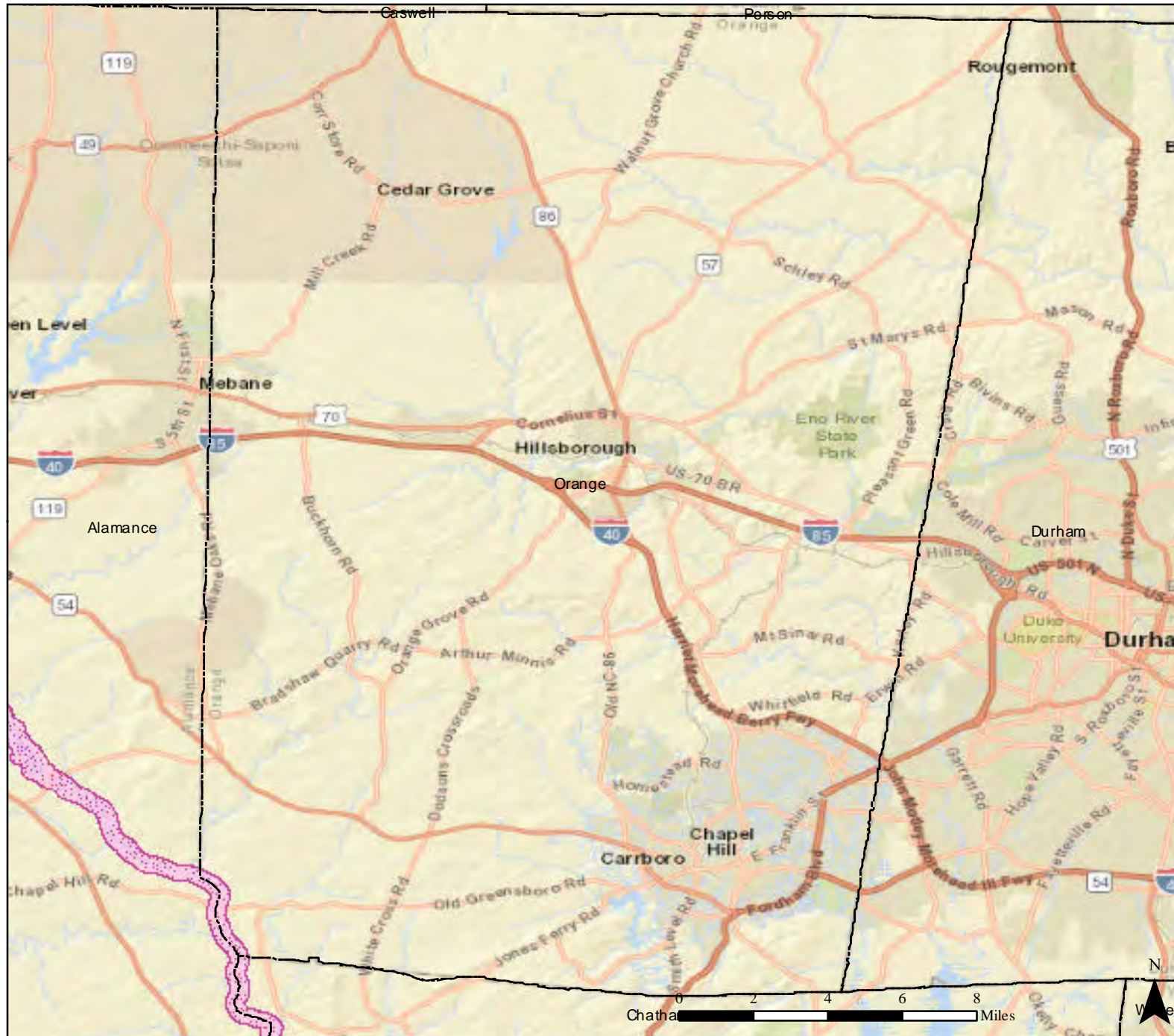
Data Sources:
FEMA, ESRI, NC DHHS
Coordinate System: GCS WGS 1984
Datum: WGS 1984
Units: Degree

Date: 10/9/2016



FEMA-3380-EM-NC, Mosquito Spray Areas: Orange County

Incident: Hurricane Matthew



Data Layer / Map Description:

This map details mosquito spray areas in North Carolina Counties.

Legend

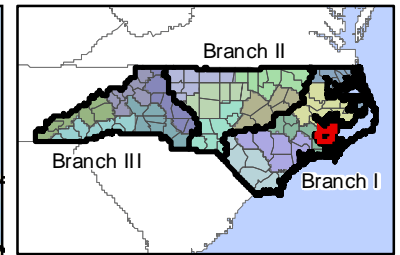
- County
- No Spray Area

Data Sources:
FEMA, ESRI, NC DHHS
Coordinate System: GCS WGS 1984
Datum: WGS 1984
Units: Degree

Date: 10/9/2016

FEMA-3380-EM-NC, Mosquito Spray Areas: Pamlico County

Incident: Hurricane Matthew



Data Layer / Map Description:

This map details mosquito spray areas in North Carolina Counties.

Legend

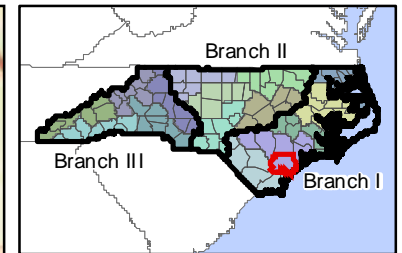
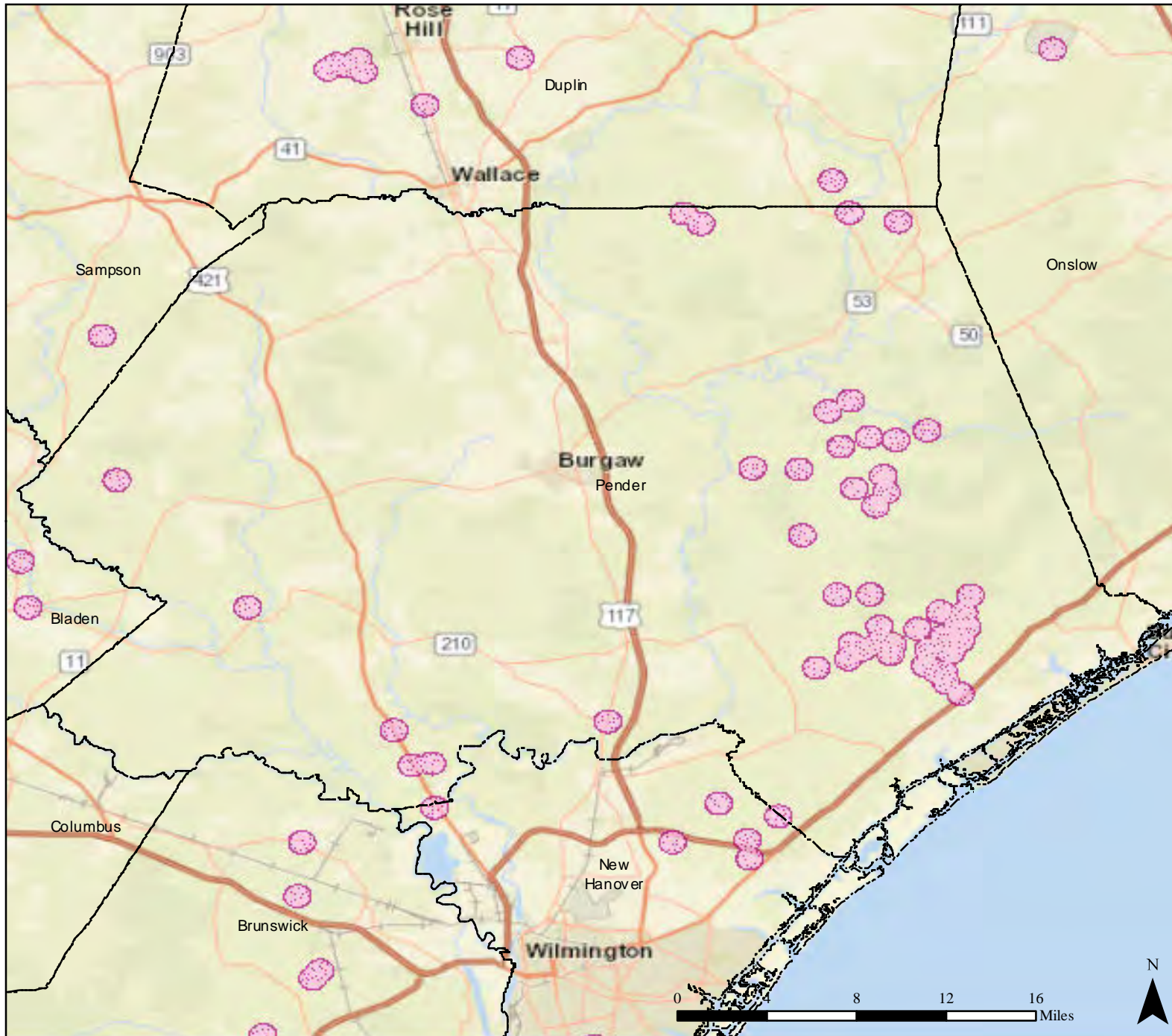
- County
- No Spray Area

Data Sources:
FEMA, ESRI, NC DHHS
Coordinate System: GCS WGS 1984
Datum: WGS 1984
Units: Degree

Date: 10/9/2016

FEMA-3380-EM-NC, Mosquito Spray Areas: Pender County



Incident: Hurricane Matthew



Data Layer / Map Description:

This map details mosquito spray areas in North Carolina Counties.

Legend

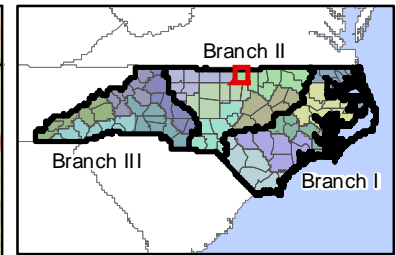
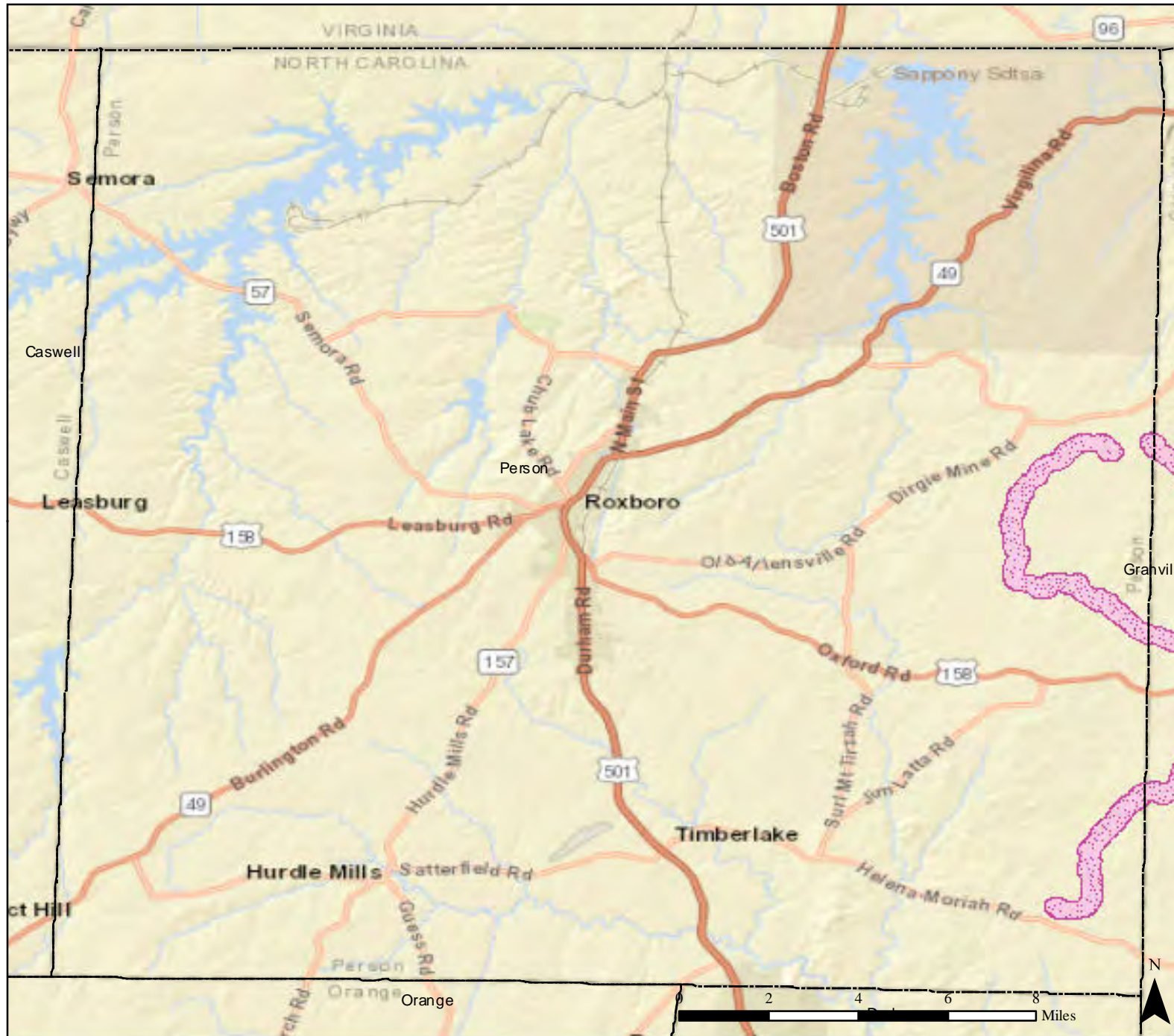
-  County
-  No Spray Area

Data Sources:
FEMA, ESRI, NC DHHS
Coordinate System: GCS WGS 1984
Datum: WGS 1984
Units: Degree

Date: 10/9/2016

FEMA-3380-EM-NC, Mosquito Spray Areas: Person County

Incident: Hurricane Matthew



Data Layer / Map Description:

This map details mosquito spray areas in North Carolina Counties.

Legend

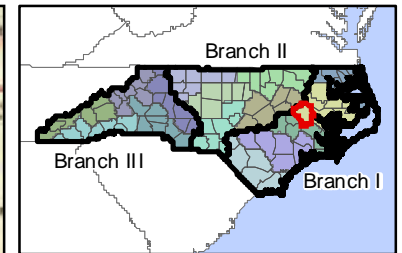
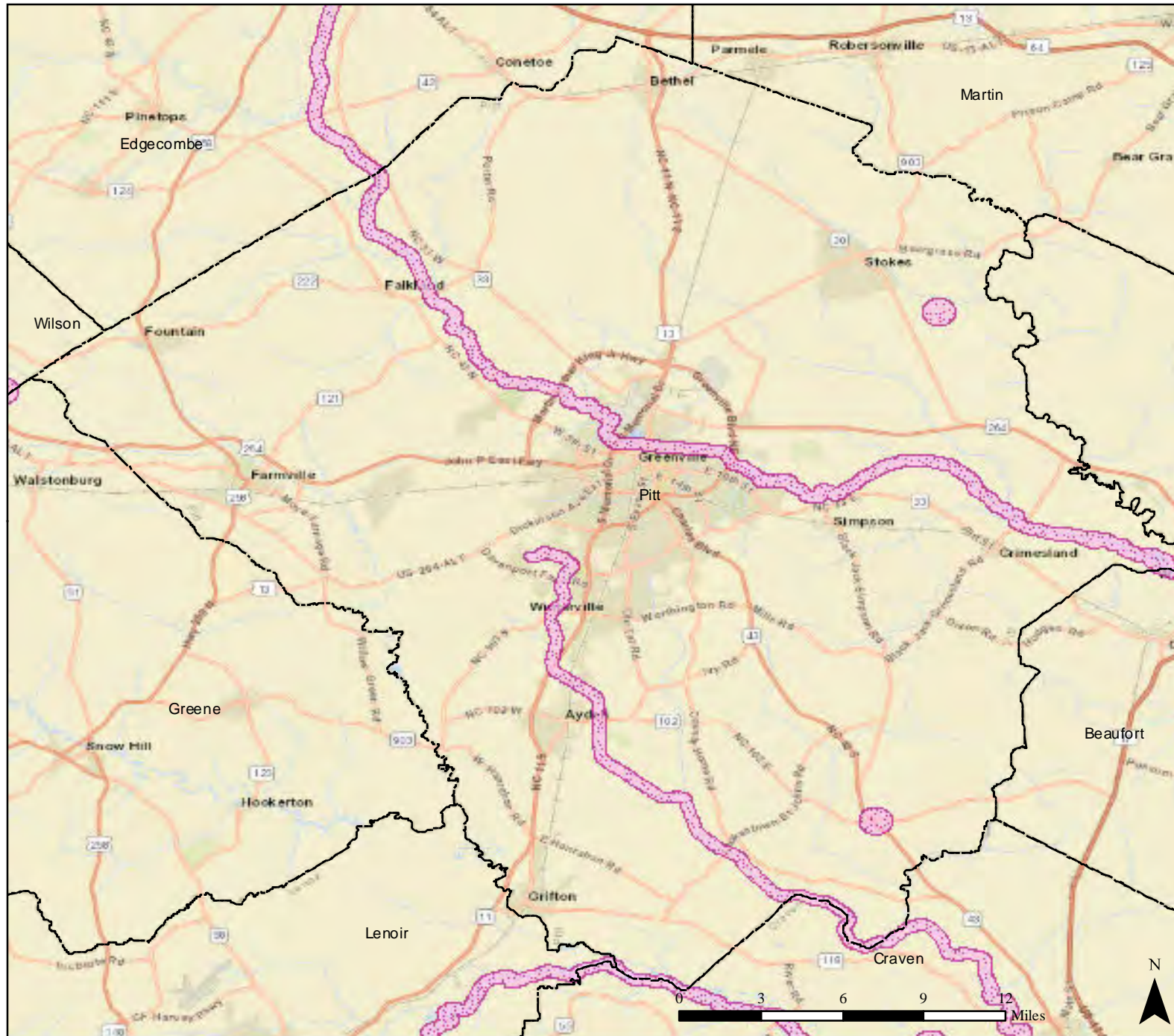
- County
- No Spray Area

Data Sources:
FEMA, ESRI, NC DHHS
Coordinate System: GCS WGS 1984
Datum: WGS 1984
Units: Degree

Date: 10/9/2016

FEMA-3380-EM-NC, Mosquito Spray Areas: Pitt County

Incident: Hurricane Matthew



Data Layer / Map Description:

This map details mosquito spray areas in North Carolina Counties.

Legend

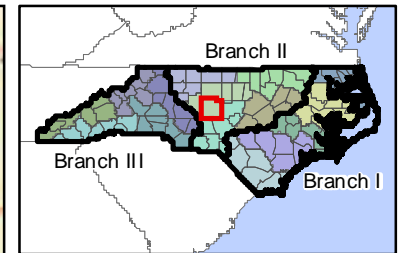
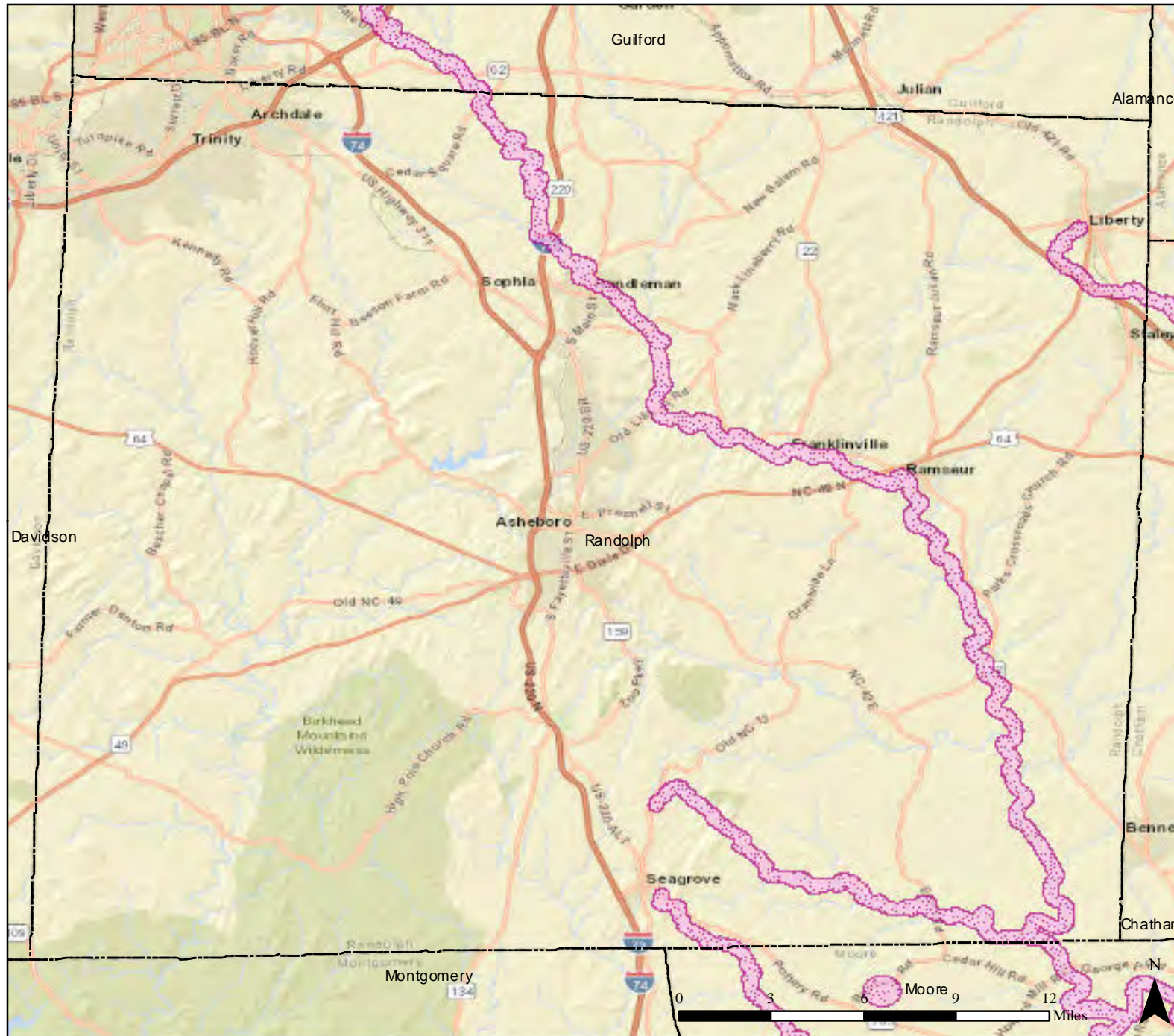
- County
- No Spray Area

Data Sources:
FEMA, ESRI, NC DHHS
Coordinate System: GCS WGS 1984
Datum: WGS 1984
Units: Degree

Date: 10/9/2016

FEMA-3380-EM-NC, Mosquito Spray Areas: Randolph County

Incident: Hurricane Matthew



Data Layer / Map Description:

This map details mosquito spray areas in North Carolina Counties.

Legend

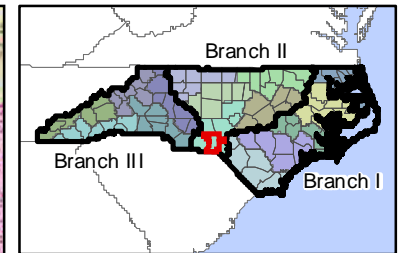
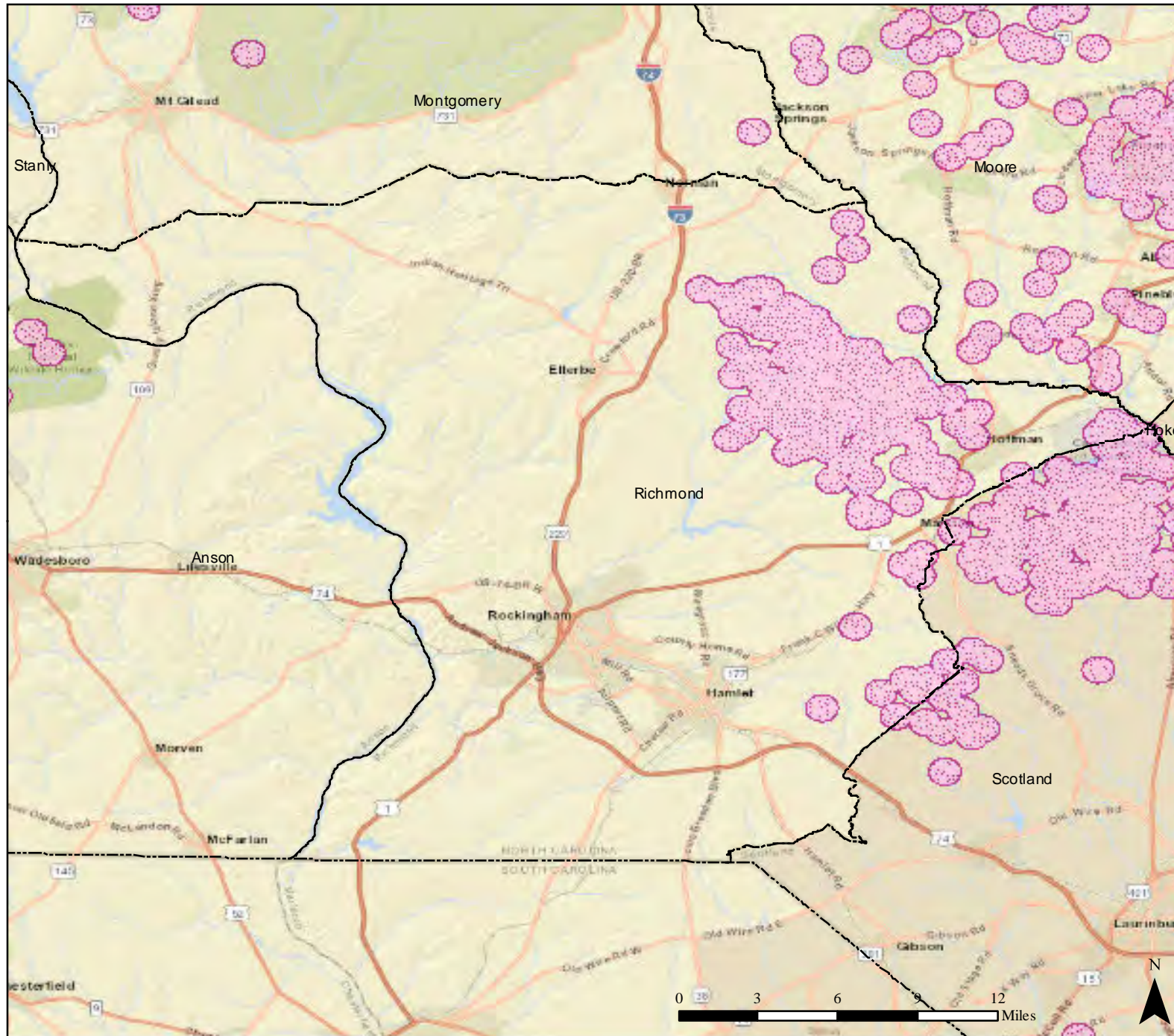
- County
- No Spray Area

Data Sources:
FEMA, ESRI, NC DHHS
Coordinate System: GCS WGS 1984
Datum: WGS 1984
Units: Degree

Date: 10/9/2016

FEMA-3380-EM-NC, Mosquito Spray Areas: Richmond County

Incident: Hurricane Matthew




Data Layer / Map Description:

This map details mosquito spray areas in North Carolina Counties.

Legend

- County
- No Spray Area

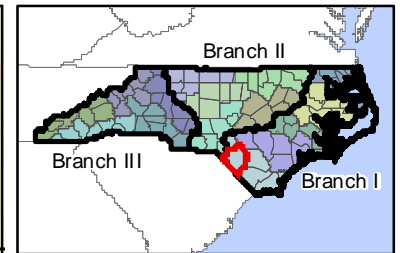
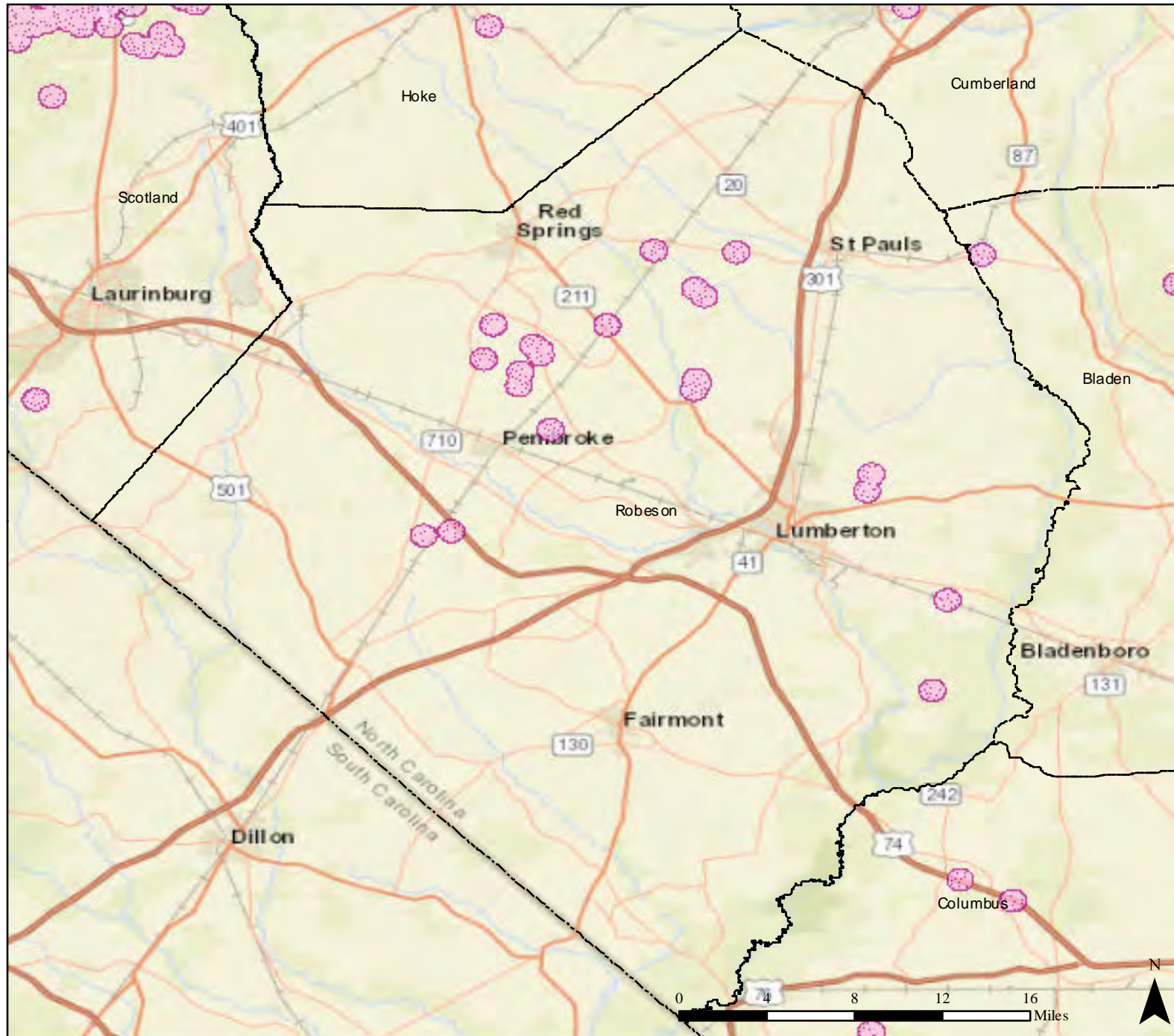
Data Sources:
FEMA, ESRI, NC DHHS
Coordinate System: GCS WGS 1984
Datum: WGS 1984
Units: Degree



Date: 10/9/2016

FEMA-3380-EM-NC, Mosquito Spray Areas: Robeson County

Incident: Hurricane Matthew



Data Layer / Map Description:

This map details mosquito spray areas in North Carolina Counties.

Legend

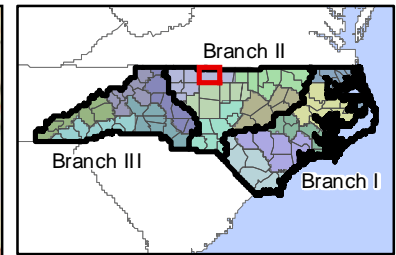
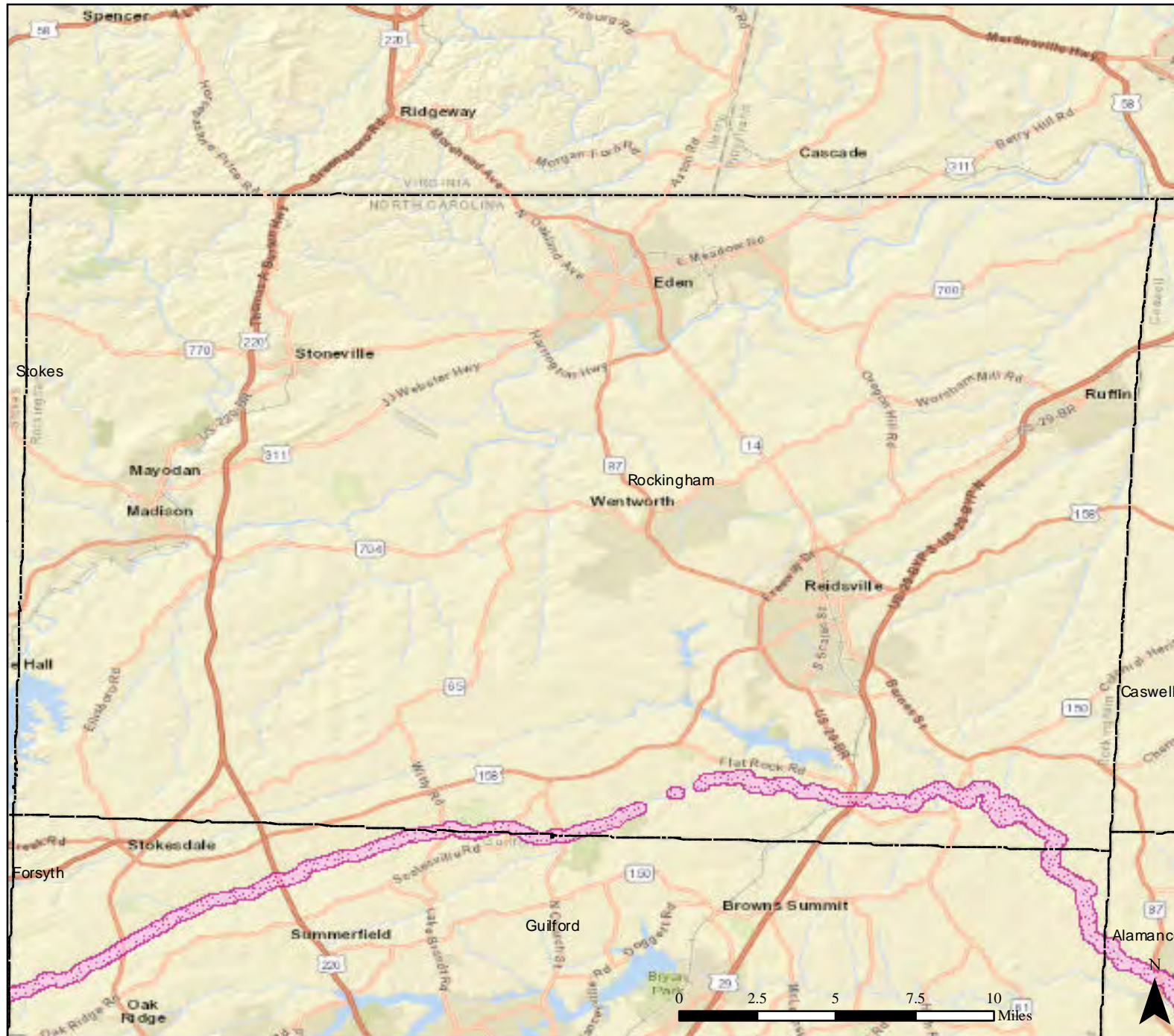
- County
- No Spray Area

Data Sources:
FEMA, ESRI, NC DHHS
Coordinate System: GCS WGS 1984
Datum: WGS 1984
Units: Degree

Date: 10/9/2016

FEMA-3380-EM-NC, Mosquito Spray Areas: Rockingham County

Incident: Hurricane Matthew



Data Layer / Map Description:

This map details mosquito spray areas in North Carolina Counties.

Legend

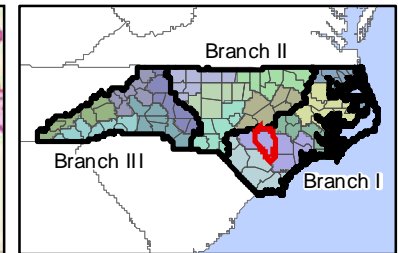
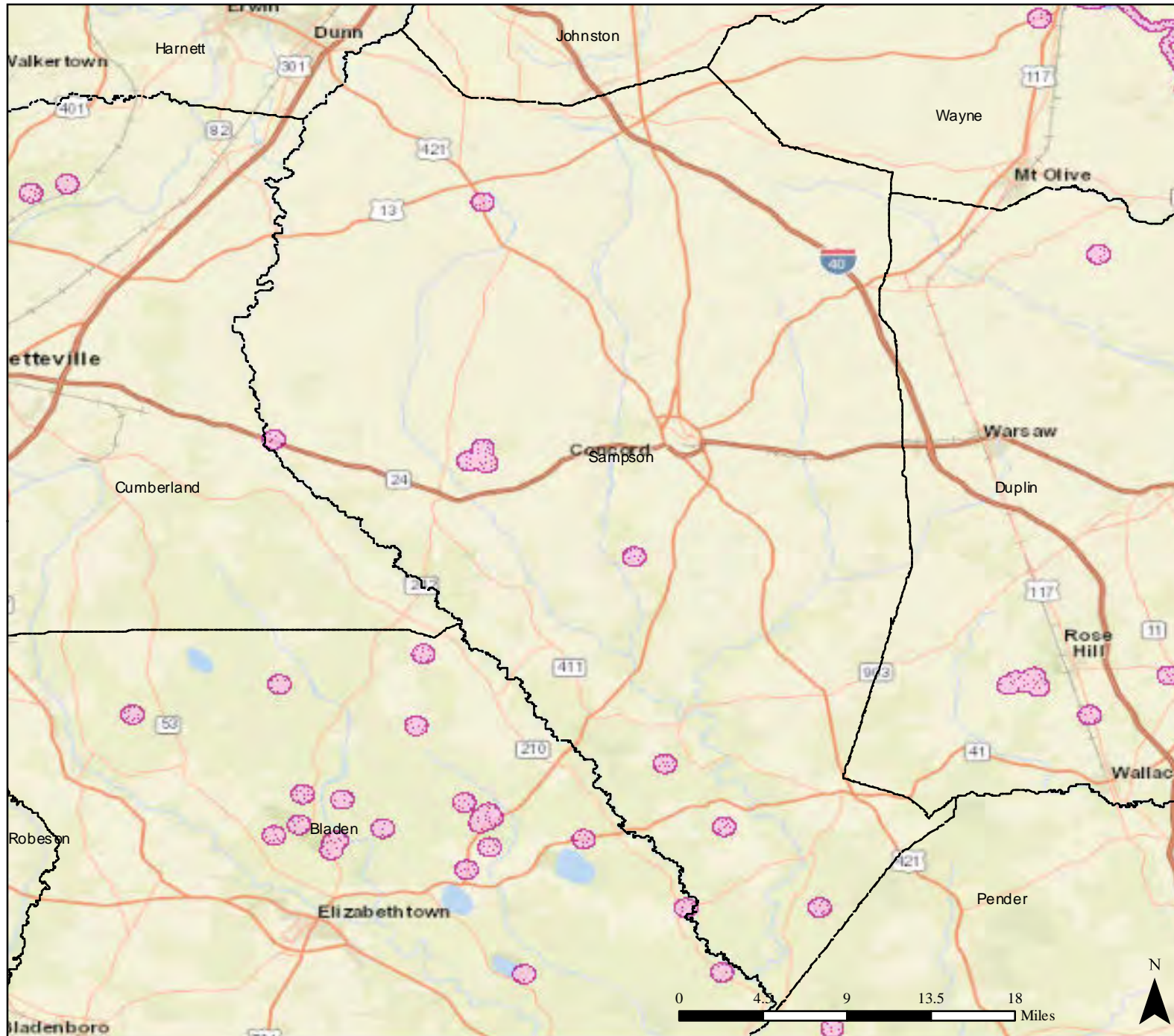
- County
- No Spray Area

Data Sources:
FEMA, ESRI, NC DHHS
Coordinate System: GCS WGS 1984
Datum: WGS 1984
Units: Degree

Date: 10/9/2016

FEMA-3380-EM-NC, Mosquito Spray Areas: Sampson County

Incident: Hurricane Matthew




Data Layer / Map Description:

This map details mosquito spray areas in North Carolina Counties.

Legend

- County
- No Spray Area

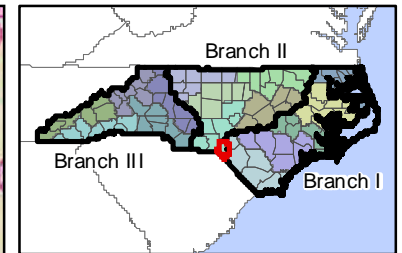
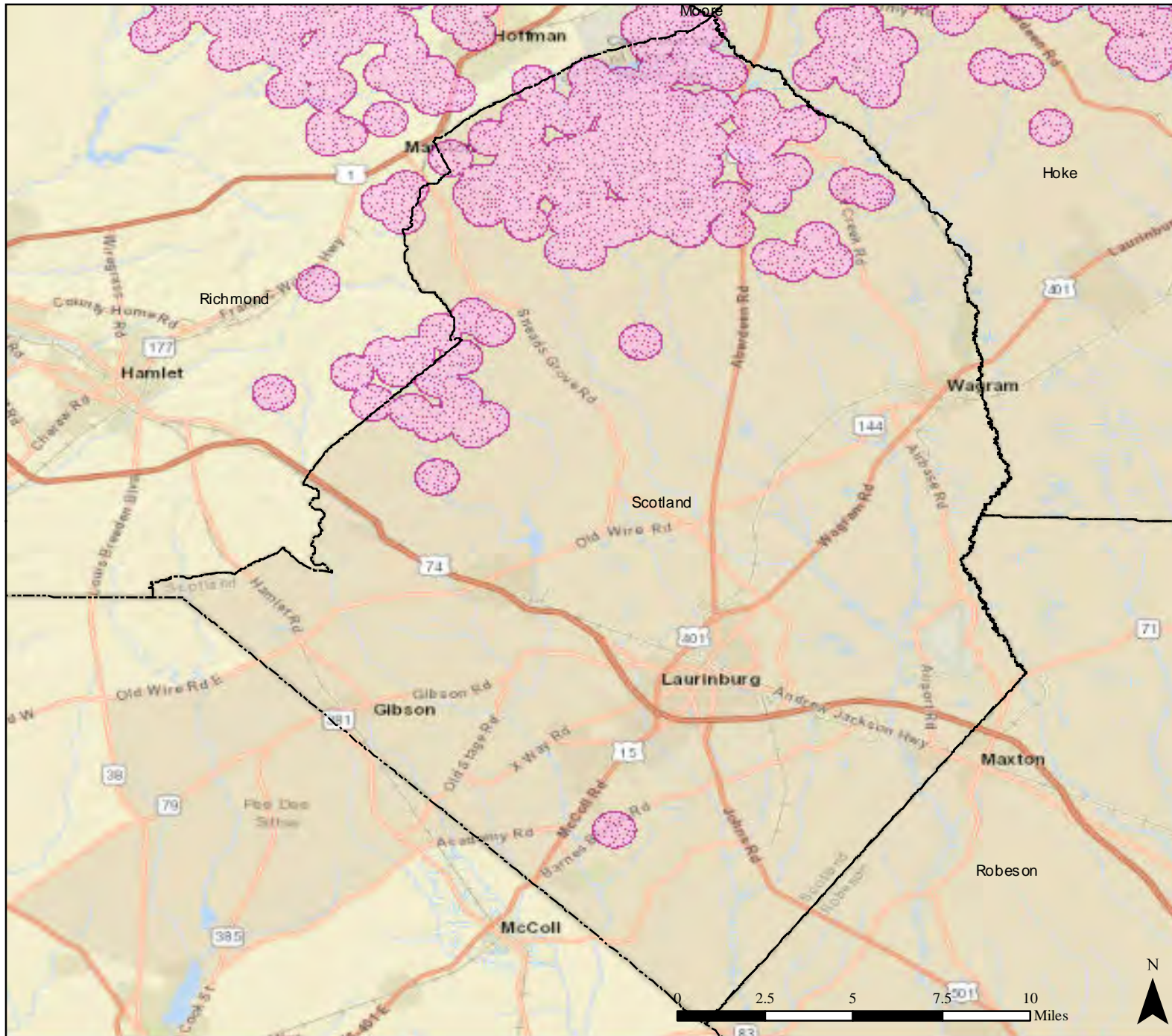
Data Sources:
FEMA, ESRI, NC DHHS
Coordinate System: GCS WGS 1984
Datum: WGS 1984
Units: Degree



Date: 10/9/2016

FEMA-3380-EM-NC, Mosquito Spray Areas: Scotland County

Incident: Hurricane Matthew



Data Layer / Map Description:


This map details mosquito spray areas in North Carolina Counties.

Legend

- County
- No Spray Area

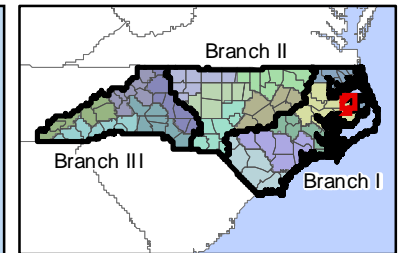
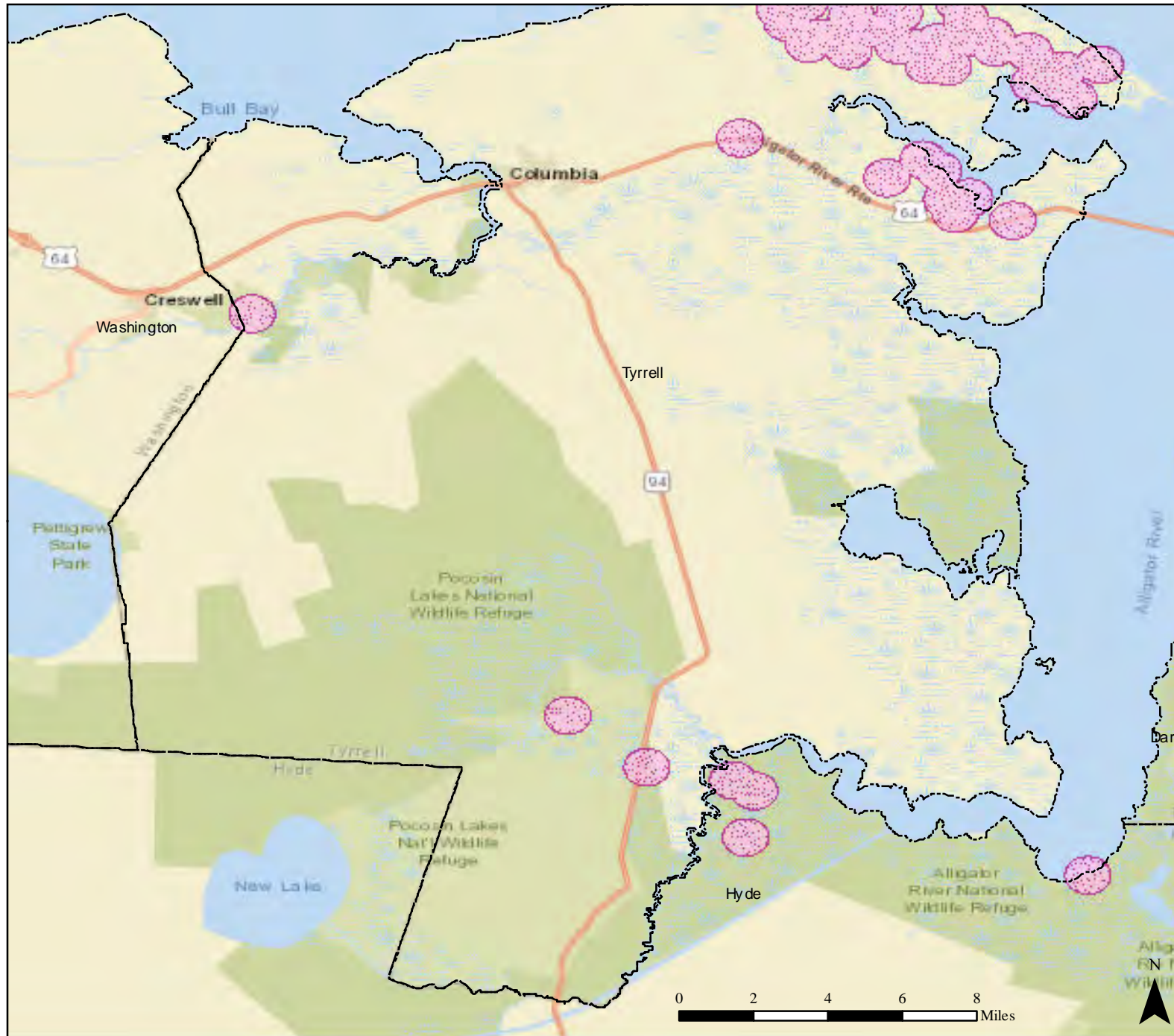
Data Sources:
FEMA, ESRI, NC DHHS
Coordinate System: GCS WGS 1984
Datum: WGS 1984
Units: Degree

Date: 10/9/2016



FEMA-3380-EM-NC, Mosquito Spray Areas: Tyrrell County

Incident: Hurricane Matthew



Data Layer / Map Description:

This map details mosquito spray areas in North Carolina Counties.

Legend

- County
- No Spray Area

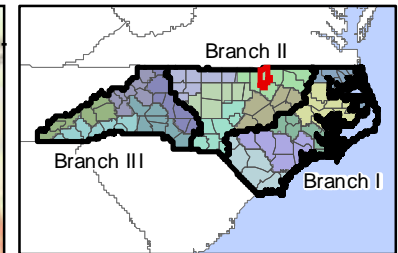
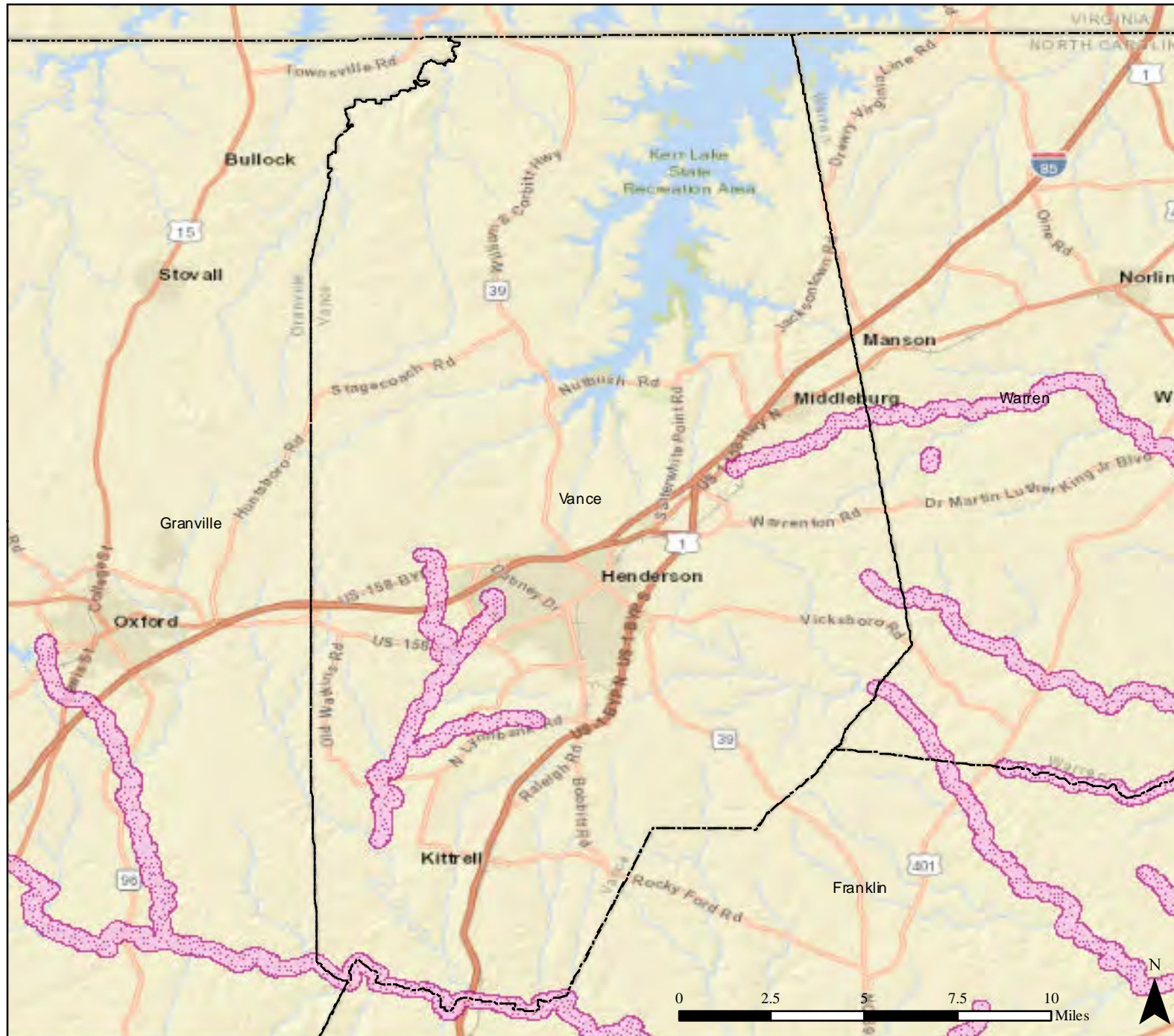
Data Sources:
FEMA, ESRI, NC DHHS
Coordinate System: GCS WGS 1984
Datum: WGS 1984
Units: Degree

Date: 10/9/2016



FEMA-3380-EM-NC, Mosquito Spray Areas: Vance County

Incident: Hurricane Matthew




Data Layer / Map Description:

This map details mosquito spray areas in North Carolina Counties.

Legend

- County
- No Spray Area

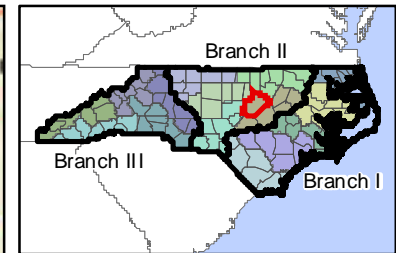
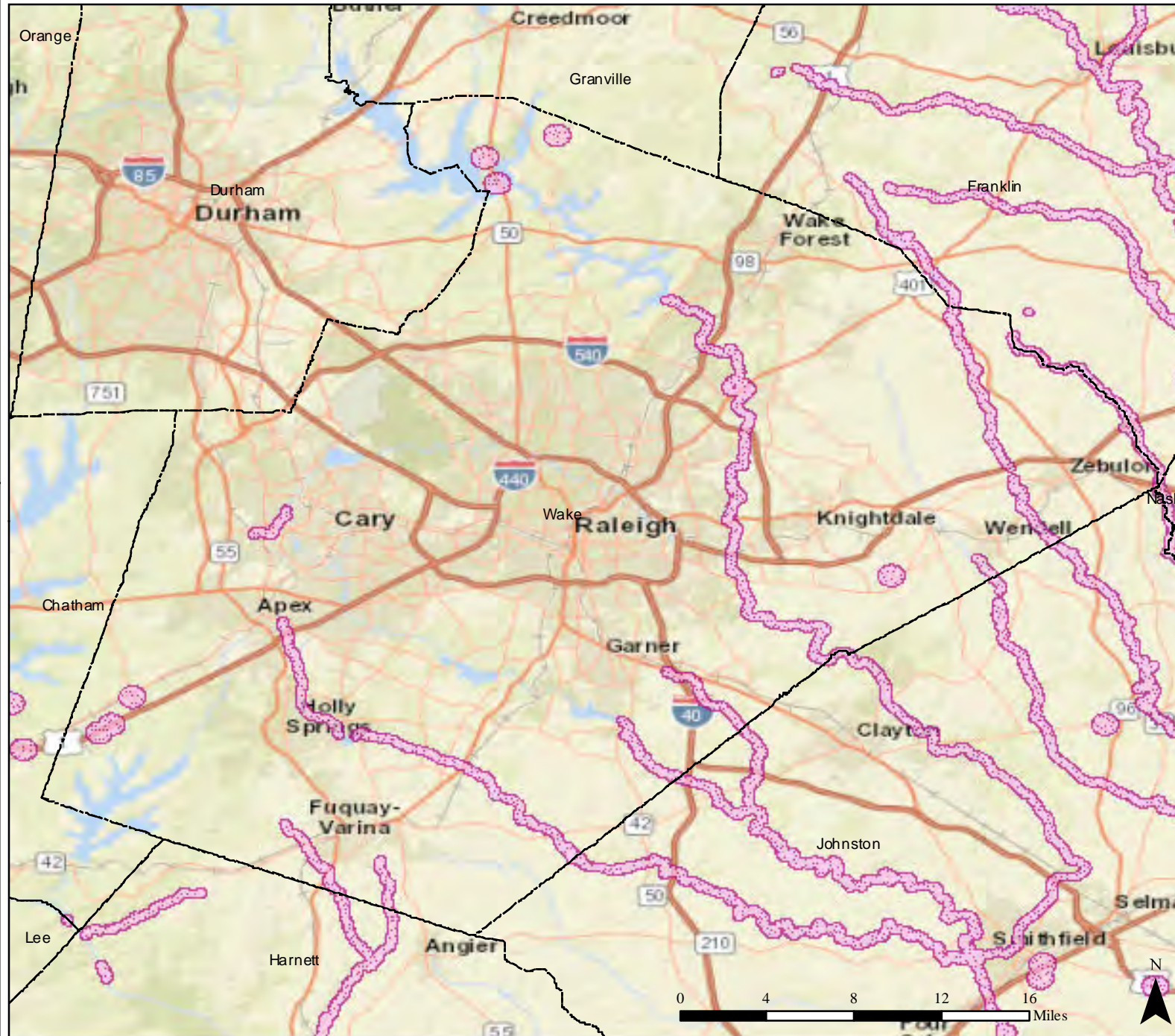
Data Sources:
FEMA, ESRI, NC DHHS
Coordinate System: GCS WGS 1984
Datum: WGS 1984
Units: Degree



Date: 10/9/2016

FEMA-3380-EM-NC, Mosquito Spray Areas: Wake County

Incident: Hurricane Matthew



Data Layer / Map Description:

This map details mosquito spray areas in North Carolina Counties.

Legend

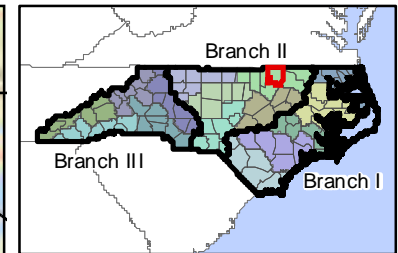
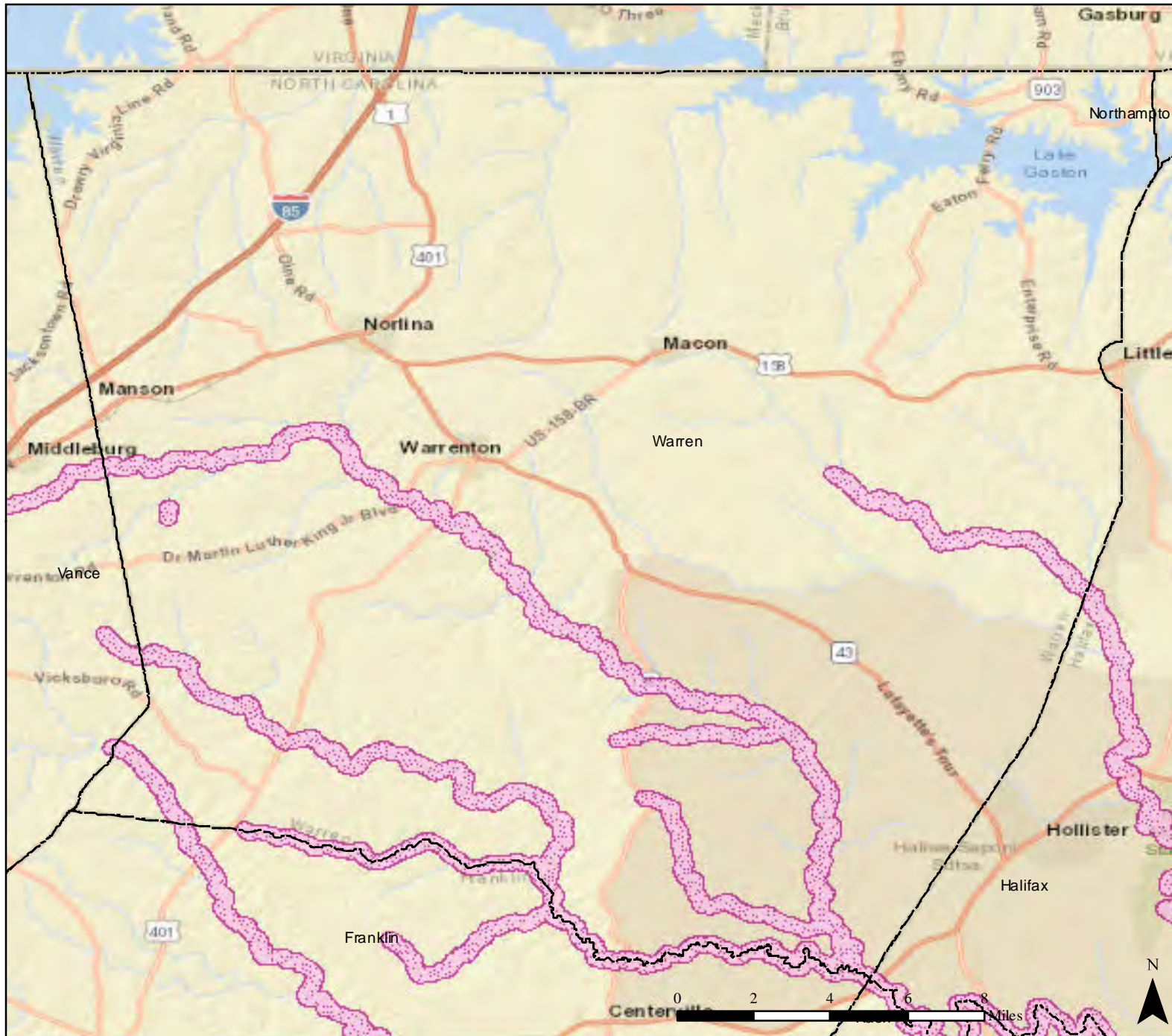
- County
- No Spray Area

Data Sources:
FEMA, ESRI, NC DHHS
Coordinate System: GCS WGS 1984
Datum: WGS 1984
Units: Degree

Date: 10/9/2016

FEMA-3380-EM-NC, Mosquito Spray Areas: Warren County

Incident: Hurricane Matthew



Data Layer / Map Description:

This map details mosquito spray areas in North Carolina Counties.

Legend

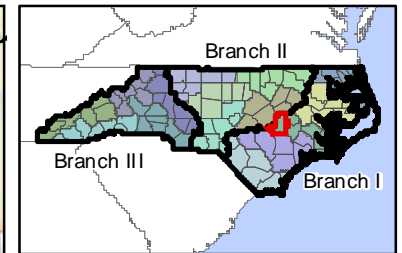
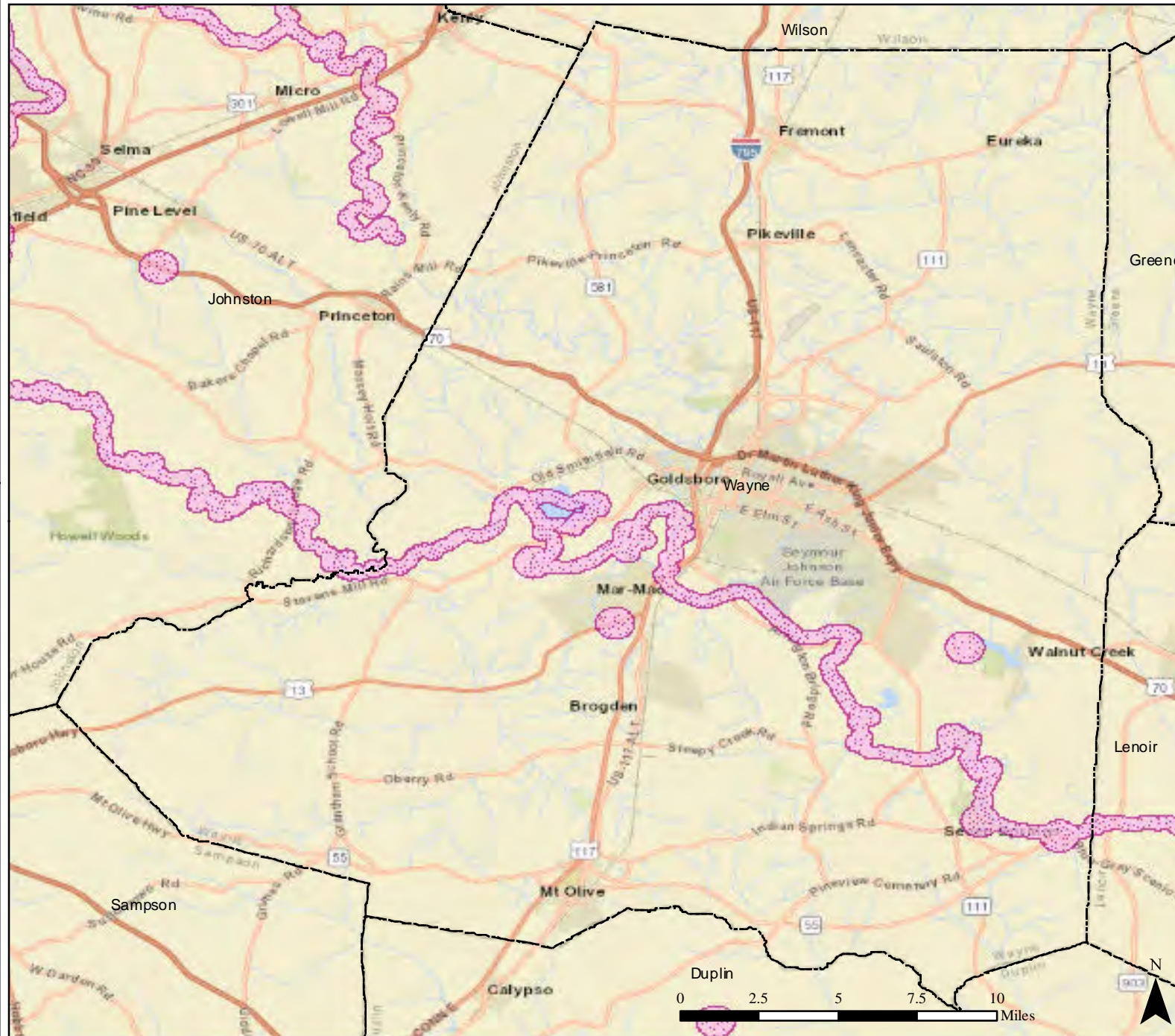
- County
- No Spray Area

Data Sources:
FEMA, ESRI, NC DHHS
Coordinate System: GCS WGS 1984
Datum: WGS 1984
Units: Degree

Date: 10/9/2016

FEMA-3380-EM-NC, Mosquito Spray Areas: Wayne County

Incident: Hurricane Matthew



Data Layer / Map Description:

This map details mosquito spray areas in North Carolina Counties.

Legend

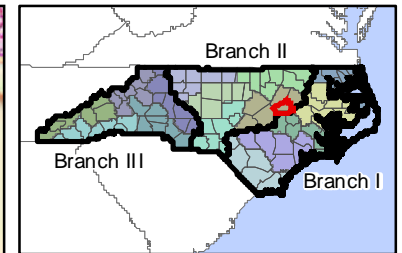
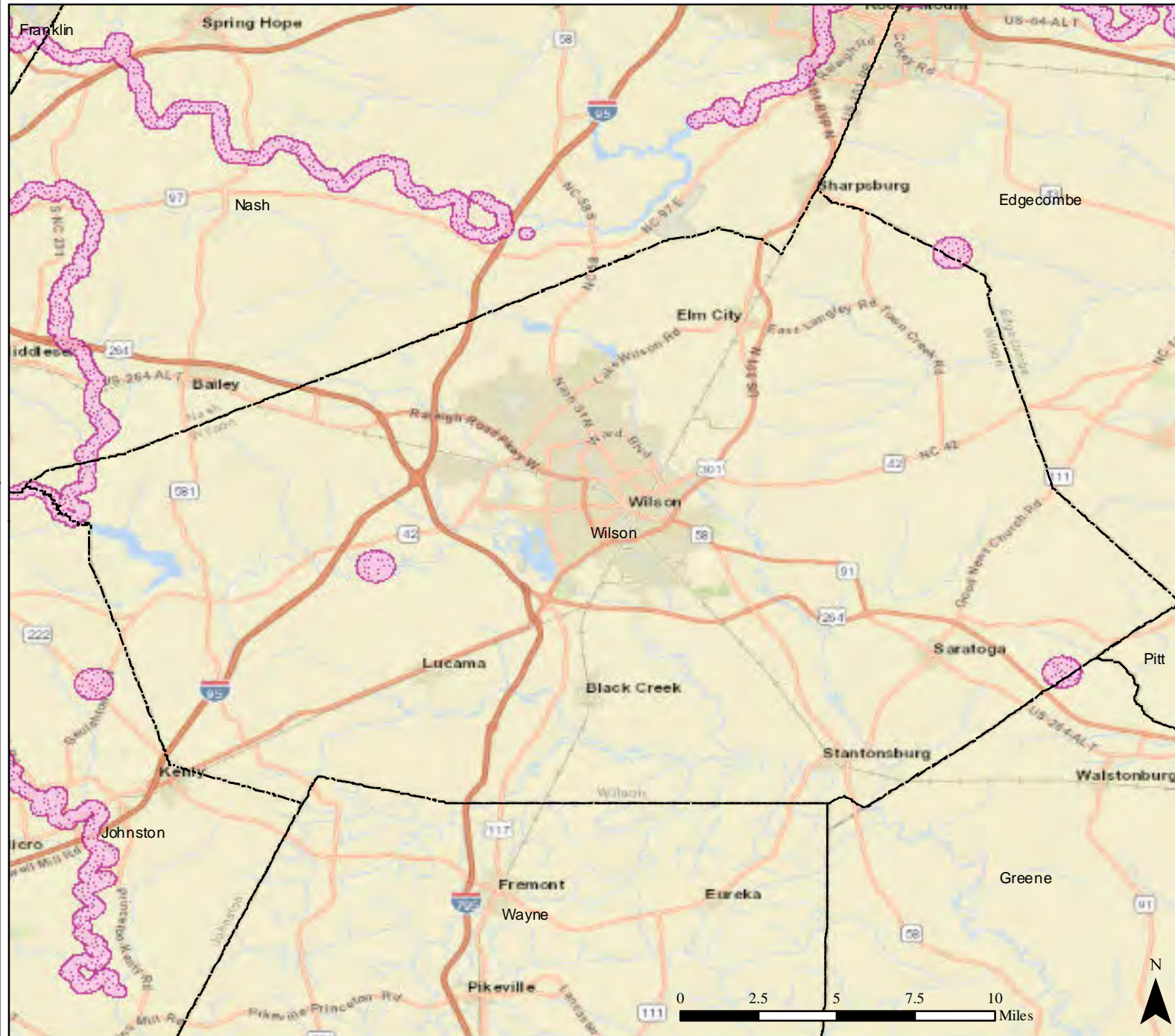
- County
- No Spray Area

Data Sources:
FEMA, ESRI, NC DHHS
Coordinate System: GCS WGS 1984
Datum: WGS 1984
Units: Degree

Date: 10/9/2016

FEMA-3380-EM-NC, Mosquito Spray Areas: Wilson County

Incident: Hurricane Matthew



Data Layer / Map Description:

This map details mosquito spray areas in North Carolina Counties.

Legend

- County
- No Spray Area

Data Sources:
FEMA, ESRI, NC DHHS
Coordinate System: GCS WGS 1984
Datum: WGS 1984
Units: Degree

Date: 10/9/2016